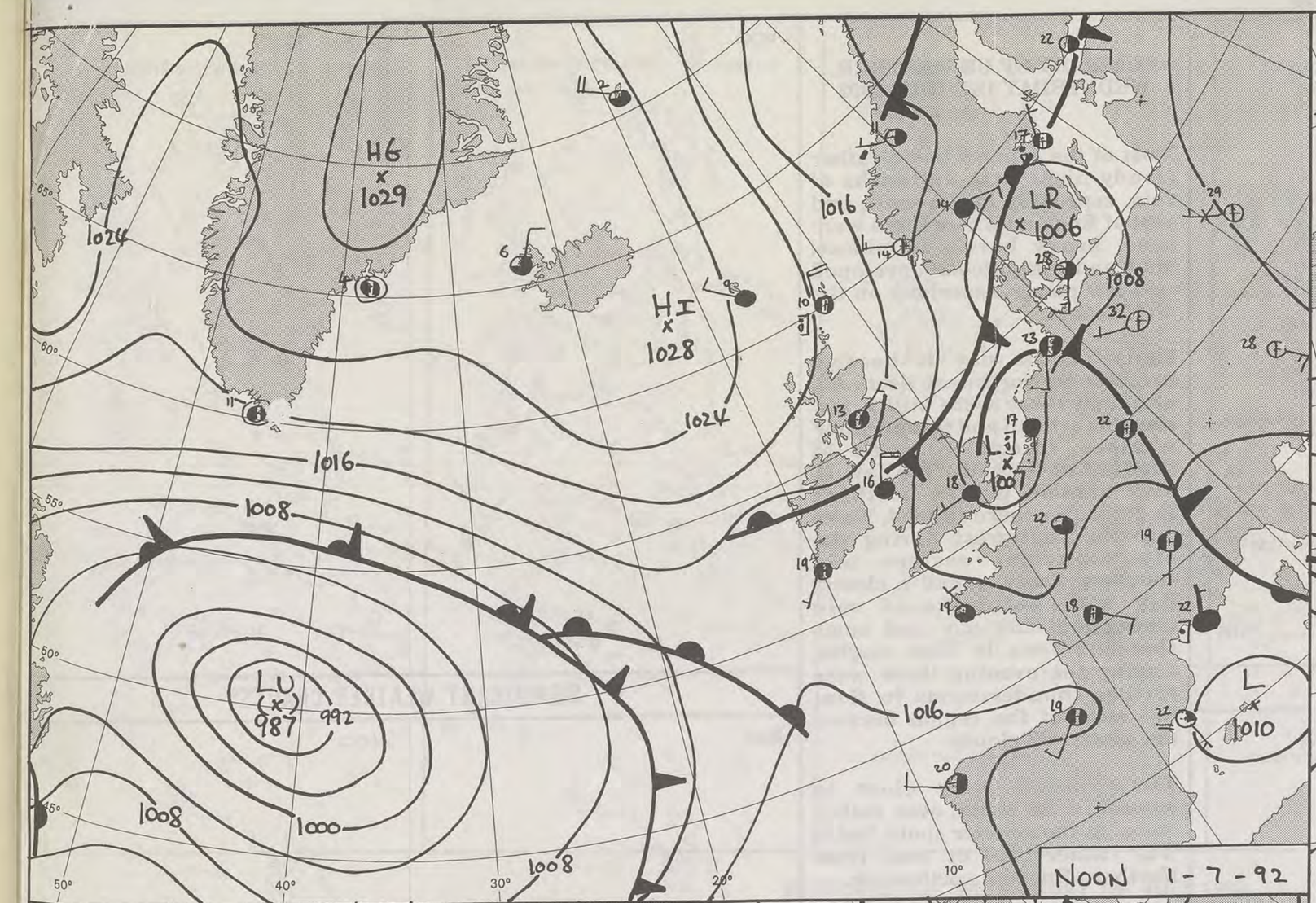

DUPLICATE ALSO
NOT FOR LOAN
METEOROLOGICAL OFFICE
14 JUL 1992
LIBRARY

DAILY WEATHER SUMMARY

FOR

WEDNESDAY 1ST JULY 1992

Warm front Cold front Occlusion

London Weather Centre 284-286 High Holborn London WC1V 7HX

© Crown Copyright All rights reserved

Printed in the UK for HMSO. Dd 8146371 C10 3/91 9385 9590

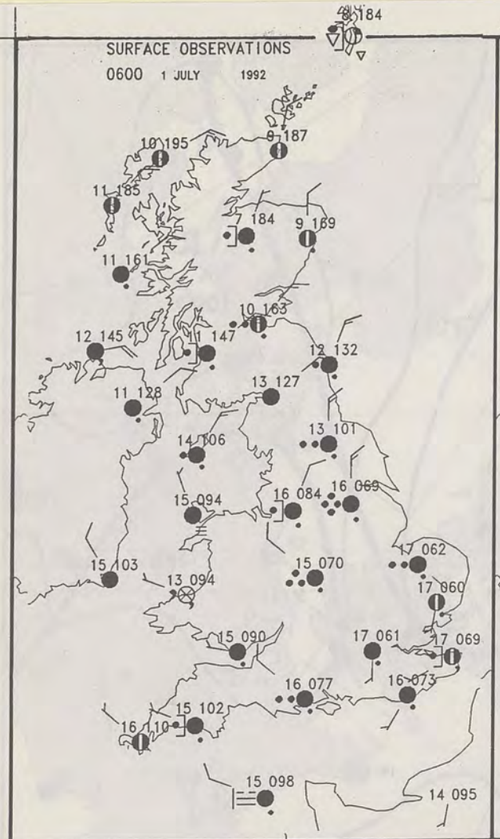

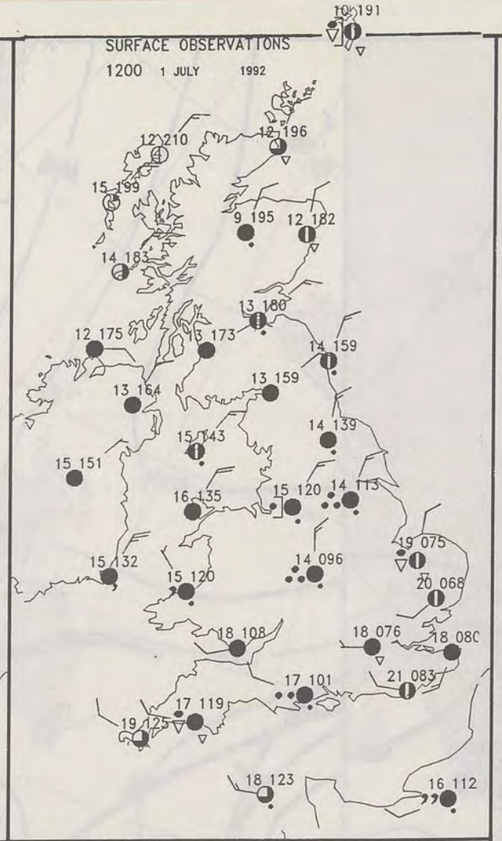

PLOTTED SURFACE OBSERVATIONS

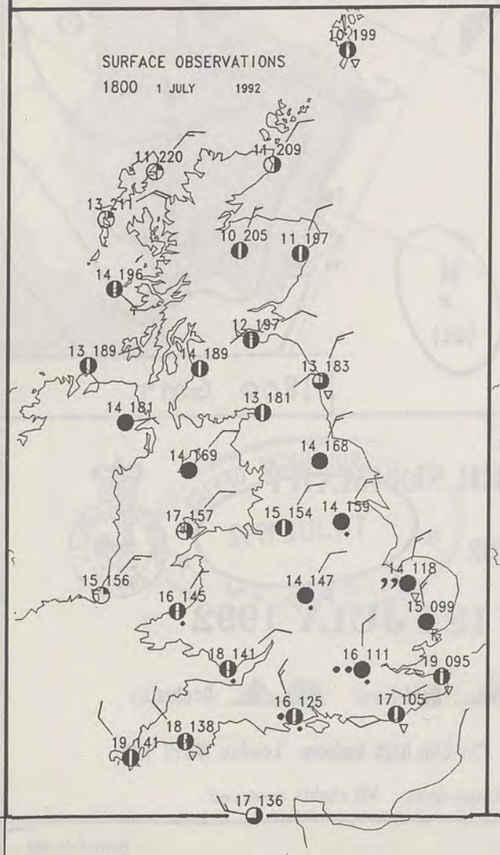

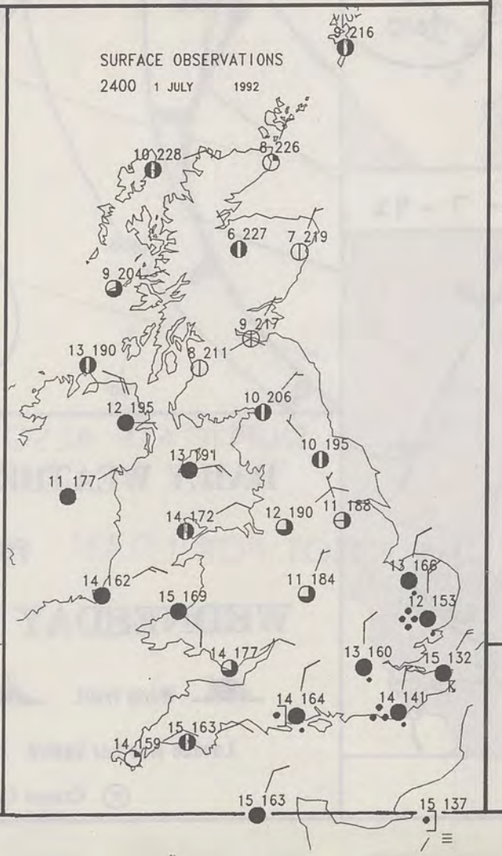

SUMMARY OF UK WEATHER WEDNESDAY 1ST JULY 1992

Most of the country had a rather cloudy night with outbreaks of rain, especially in the south and east of England where there were some heavy bursts in places. Mist and fog patches developed in a few places, especially on the Welsh coast.

Early in the day it became brighter in Northwest Scotland, although there were still a few showers around and this brighter weather spread to much of Scotland by the end of the day. It also became dry in northern England, Northern Ireland, Wales and the southwest during the afternoon but eastern and southern England had a cloudy day with outbreaks of rain throughout the day and some thunderstorms in East Anglia. During the evening there were further thunderstorms in Kent but most of the region became dry albeit still cloudy.

Temperatures were close to normal in the south, even rather warm in the sunnier spots, but it was rather cool or cool from Northern England northwards.

London Weather Centre
284-286 High Holborn
London WC1V 7HX
All times are GMT

© Crown Copyright All rights reserved

SIGNIFICANT WEATHER CHARTS

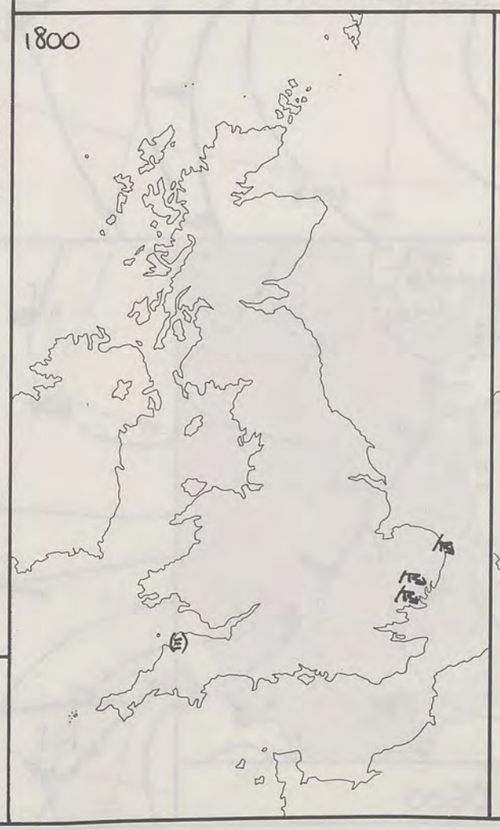

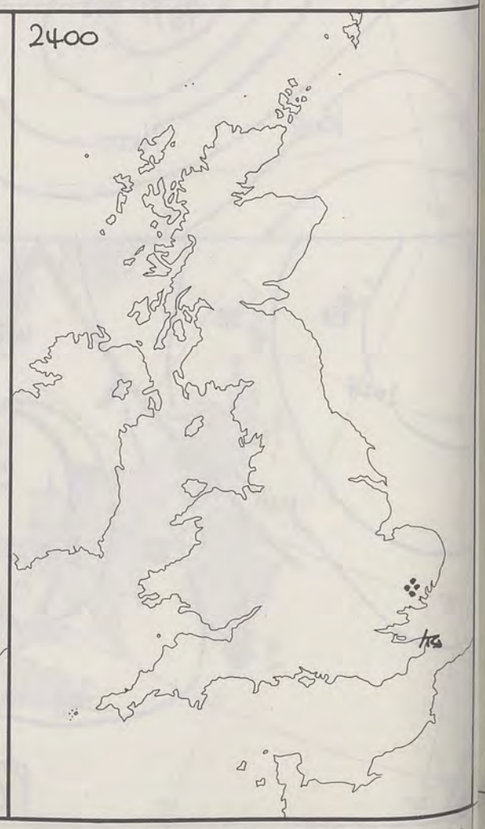

Printed in the UK for HMSO Dd 8063410, C5, 1/88, 38938.

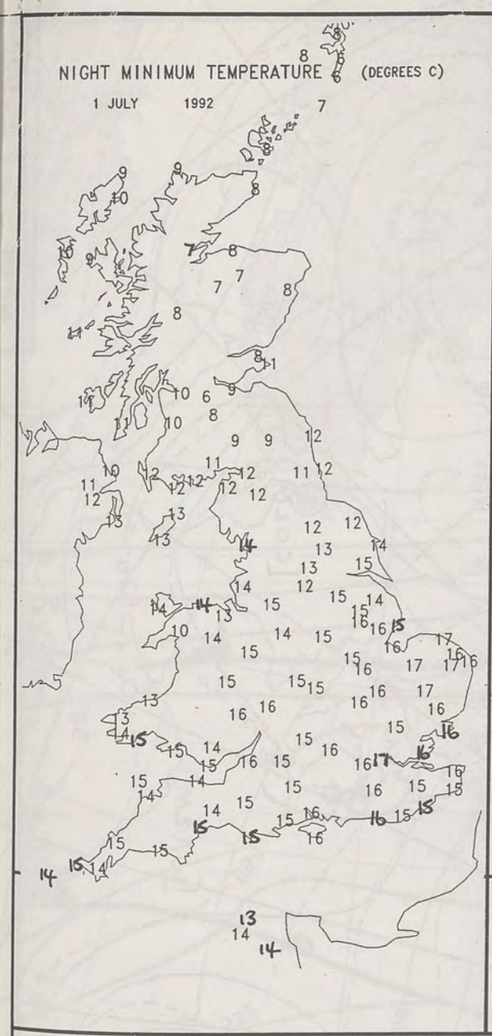

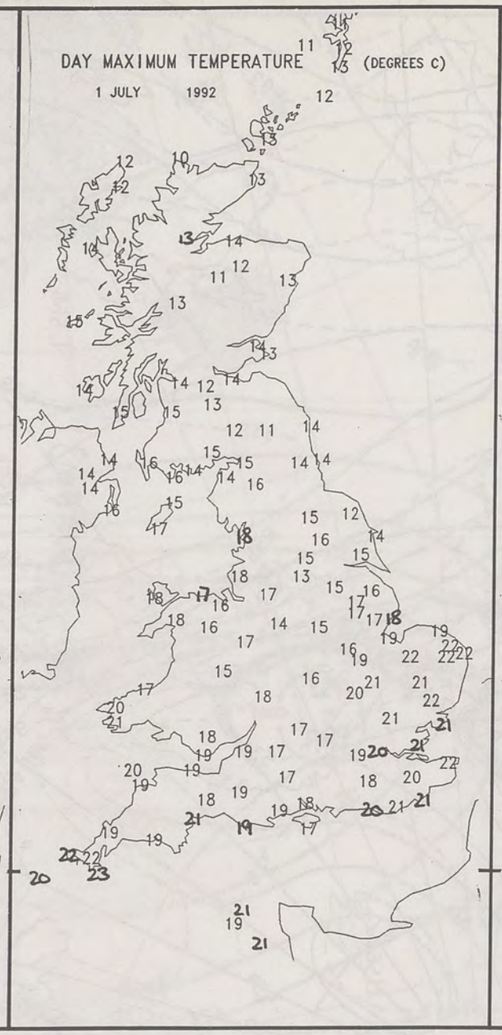

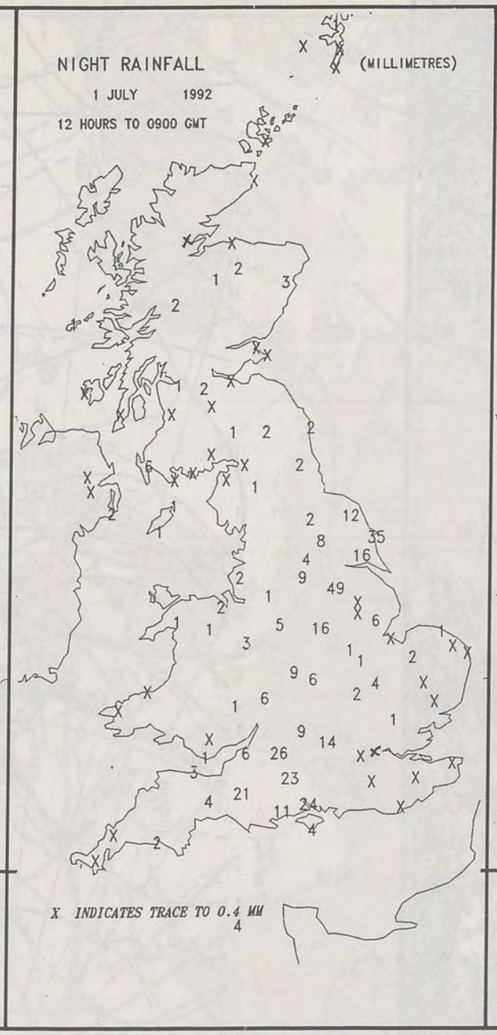

EXTREMES FOR WEDNESDAY 1ST JULY 1992

Highest Maximum	: 23.0C Falmouth (Cornwall)
Lowest Maximum	: 10.3C Cape Wrath (N. Scotland)
Lowest Minimum	: 5.7C Salsburgh (East of Glasgow)
Lowest Grass Minimum	: 3.4C Lerwick (Shetland)
Most Rain (24 hours from 0900 GMT)	: 23.0 mm Hemsby (Norfolk)
Most Sun	: 13.0 hours Benbecula (Outer Hebrides)

DAILY WEATHER SUMMARY

© Crown Copyright
All rights reserved

London Weather Centre 284-286 High Holborn London WC1V 7HX

All times are GMT

Printed in the UK for HMSO Dd 8063410, C5, 1/88, 38938.


1400Z VIS 1-7-92
50
40

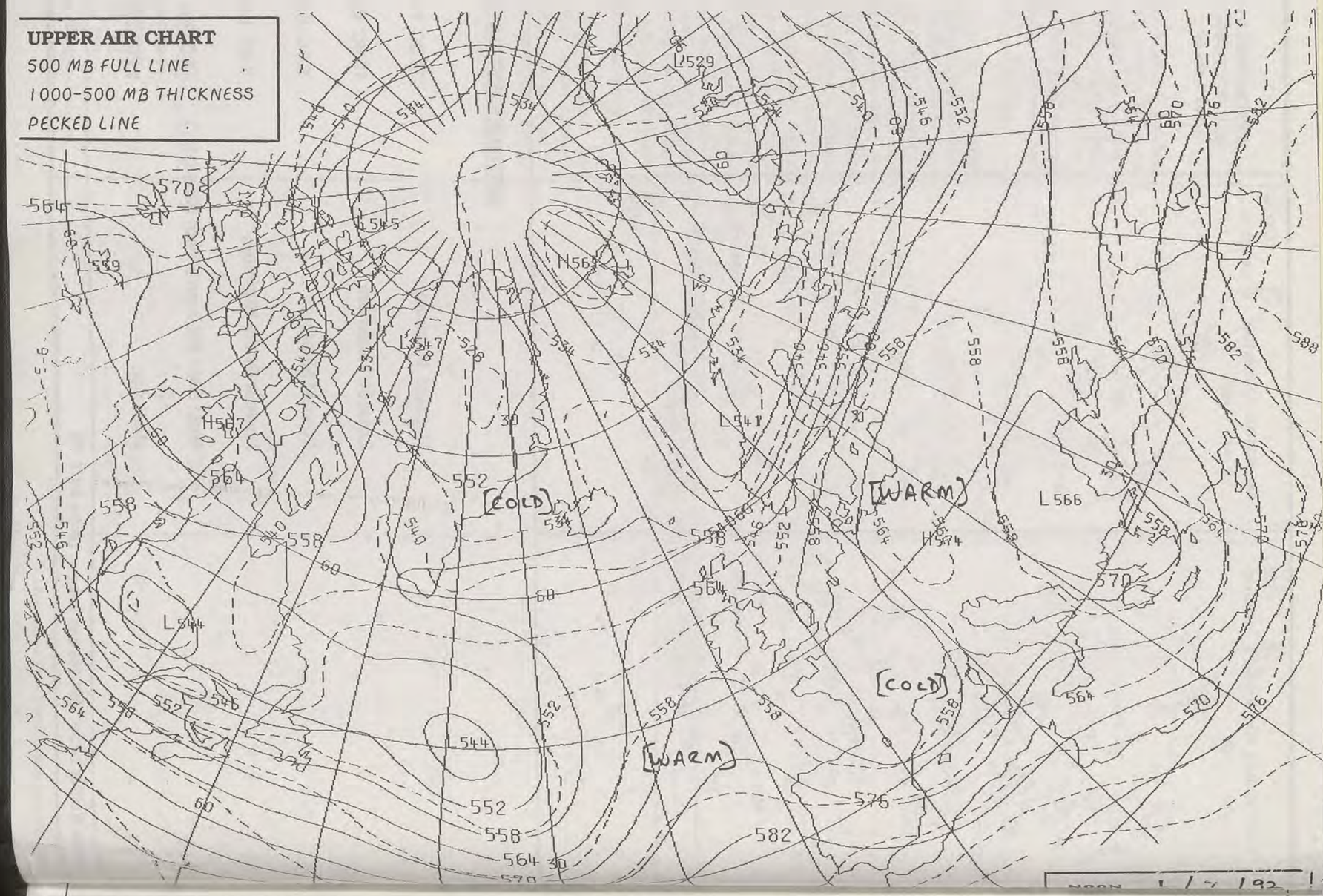
UPPER AIR CHART
500 MB FULL LINE
1000-500 MB THICKNESS
PECKED LINE
[COLD]
[WARM]
[COLD]
[WARM]
L529
H561
L547
L541
H567
L544
H574
L566
552
558
564
570
576
582
588

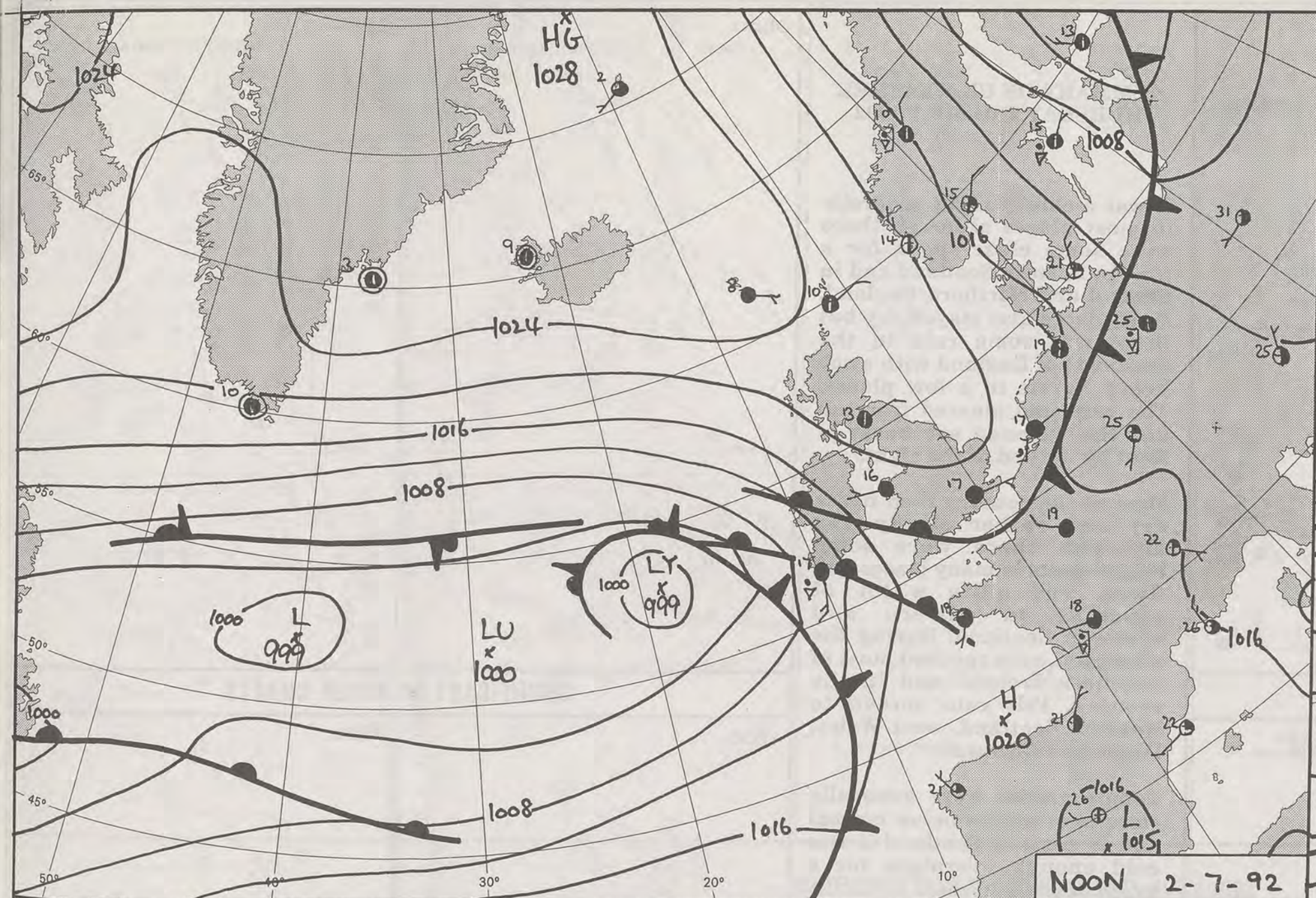

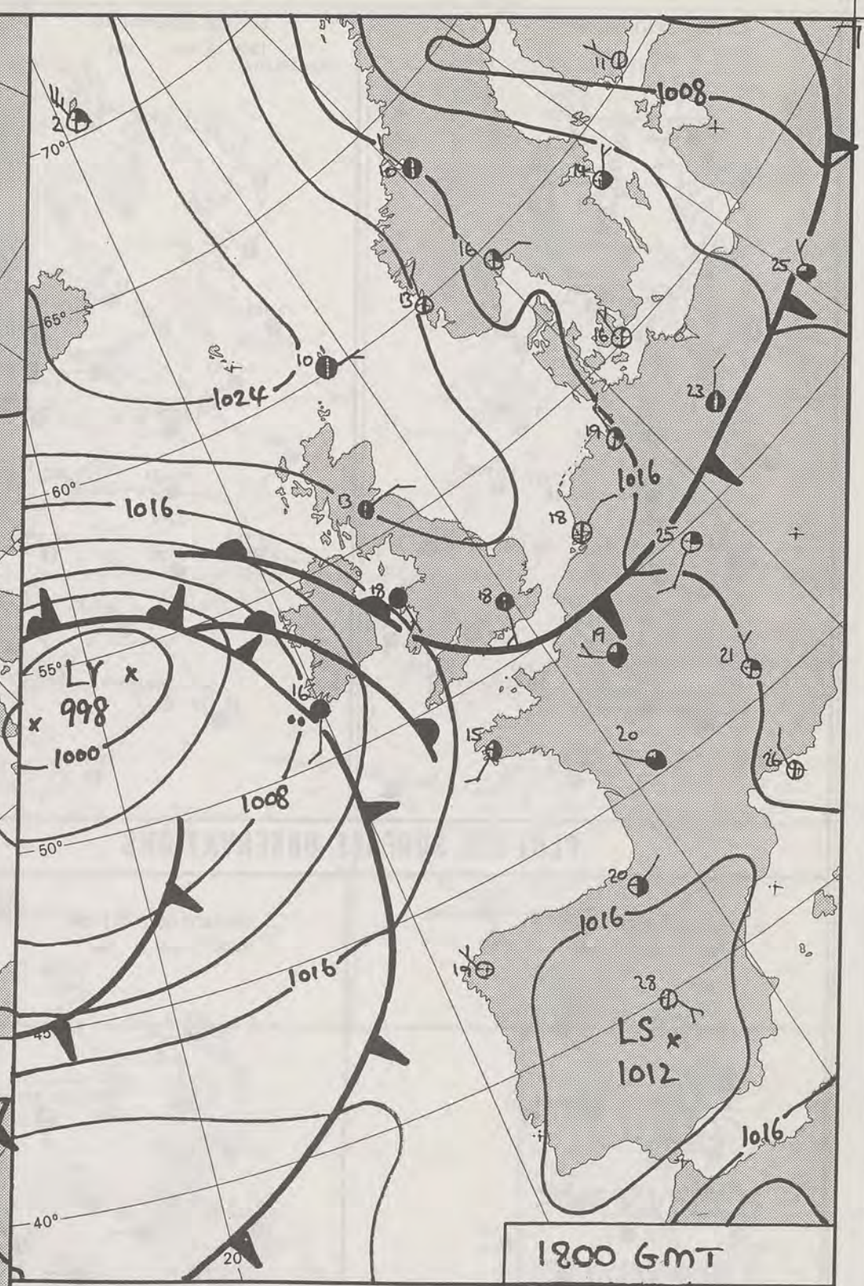

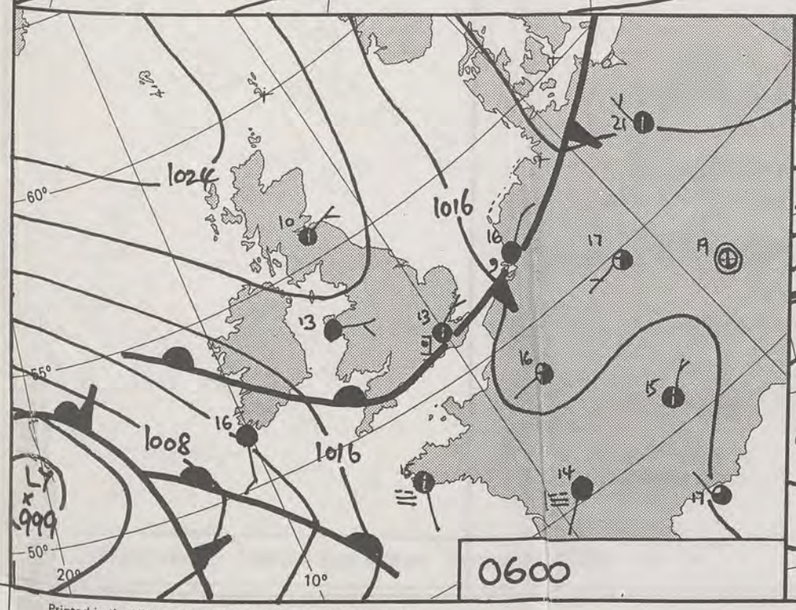

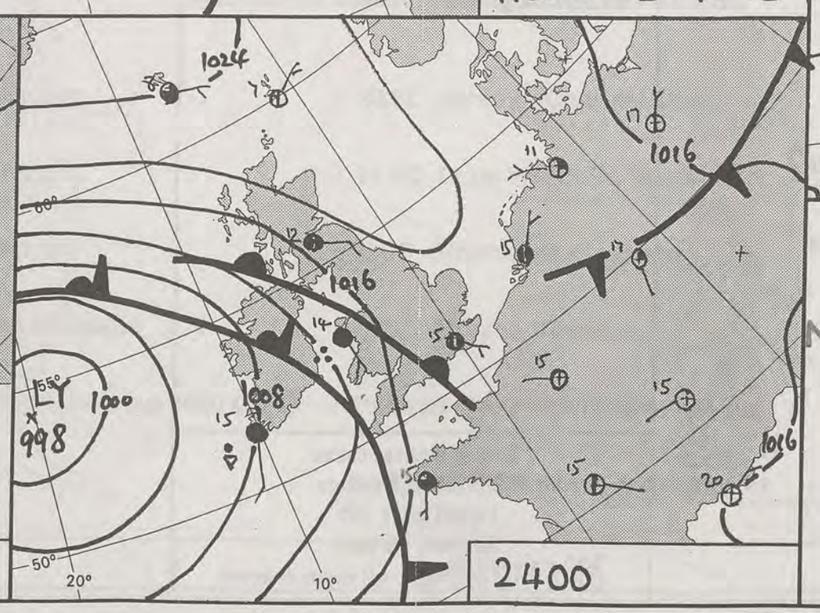

DUPLICATE ALSO
NOT FOR LOAN

DAILY WEATHER SUMMARY

FOR

THURSDAY 2ND JULY 1992

METEOROLOGICAL OFFICE
14 JUL 1992
LIBRARY

Warm front Cold front Occlusion

London Weather Centre 284-286 High Holborn London WC1V 7HX

© Crown Copyright All rights reserved

Printed in the UK for HMSO. Dd 8146371 C10 3/91 9385 9590

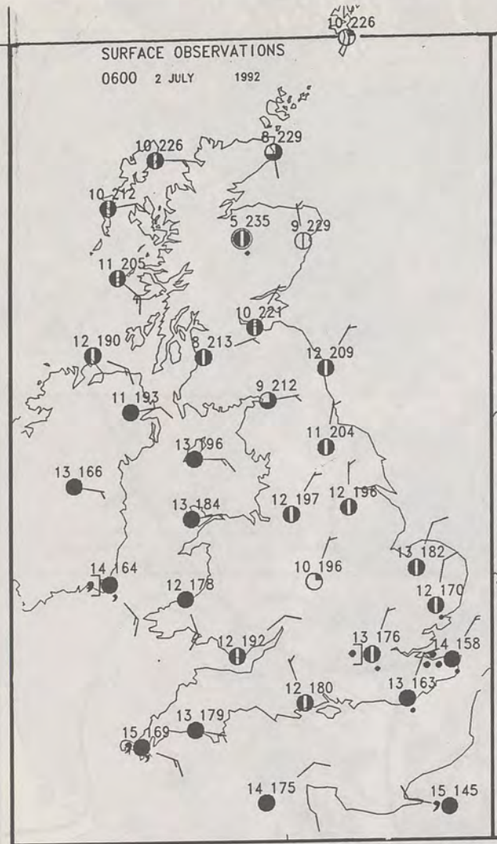

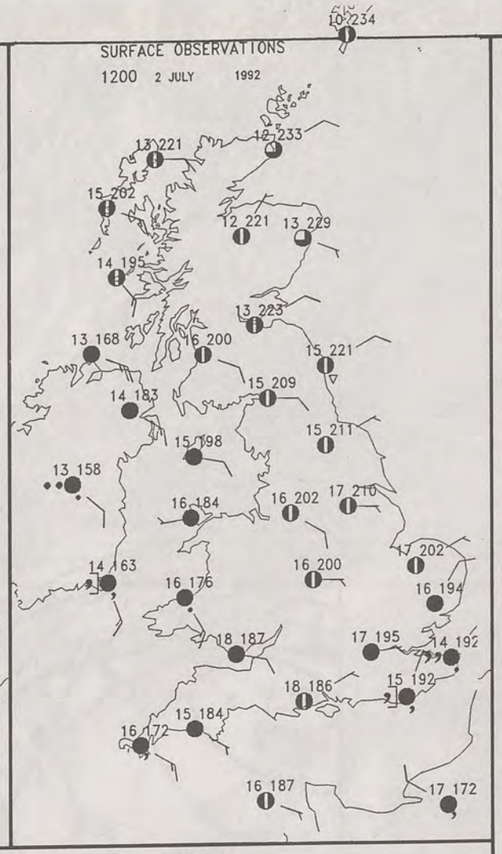

PLOTTED SURFACE OBSERVATIONS

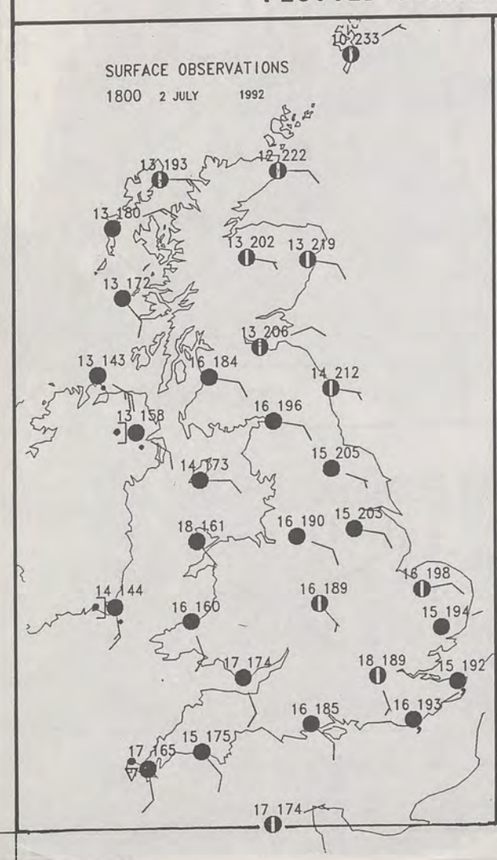

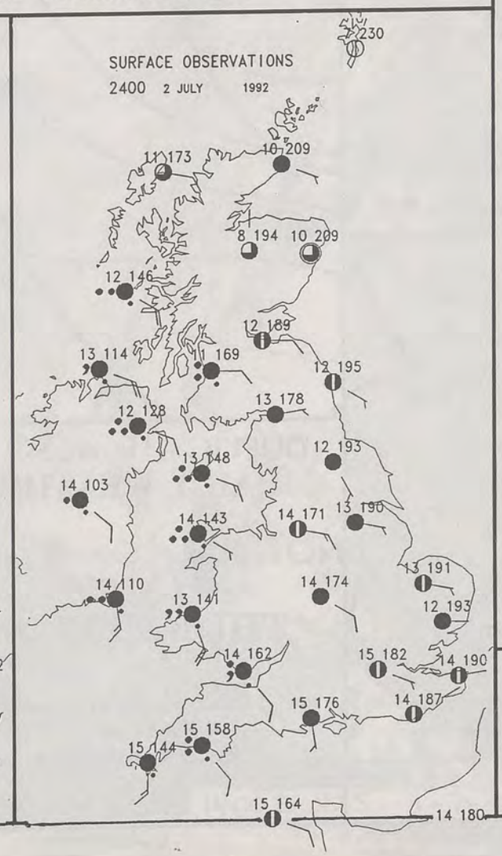

SUMMARY OF UK WEATHER THURSDAY 2ND JULY 1992

It was a cloudy night generally in most places although there were some clear spells for a time in Eastern Scotland and in Central and Northern England. Most places also stayed dry but there was some rain in the southeast of England with some heavy bursts in a few places. The rain had cleared from all but the extreme southeast of Kent by the end of the night.

Most of the country then had a dry and rather cloudy day although there were some bright spells in many places and there was quite a lot of sunshine in eastern and northern Scotland. During the afternoon, rain reached most of Northern Ireland and in the evening, this rain spread to Western Scotland, west Wales, Devon and Cornwall.

Temperatures were generally close to or a little below normal and in parts of Scotland it was cold enough overnight for a touch of ground frost.

London Weather Centre
284-286 High Holborn
London WC1V 7HX
All times are GMT

© Crown Copyright All rights reserved

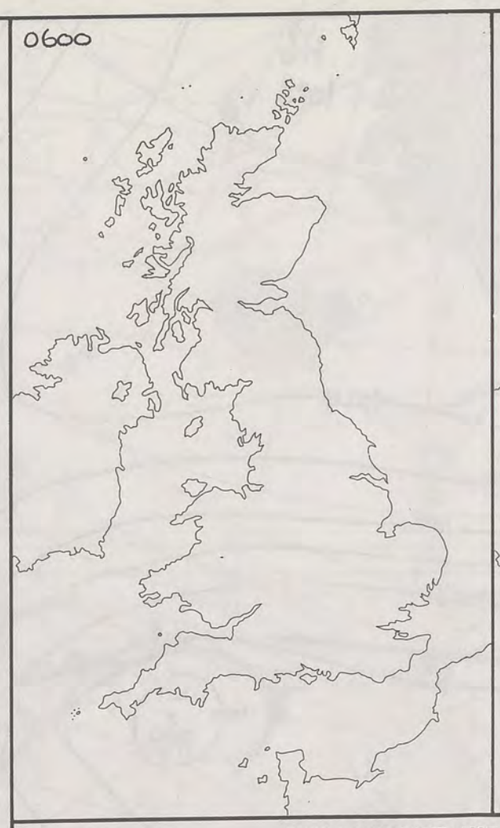

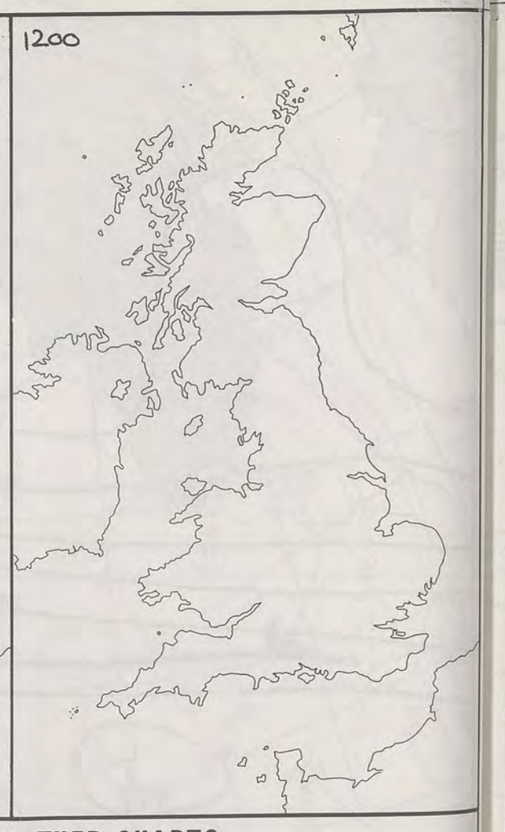

SIGNIFICANT WEATHER CHARTS

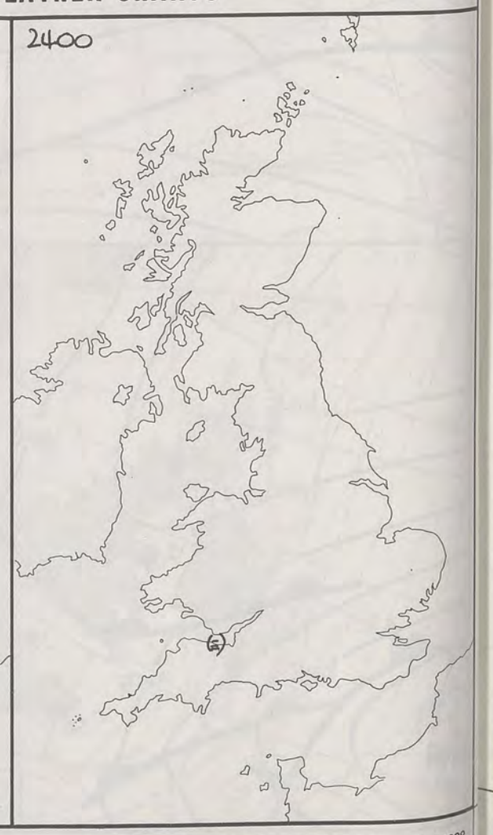

Printed in the UK for HMSO Dd 8063410, C5, 1/88, 38938.

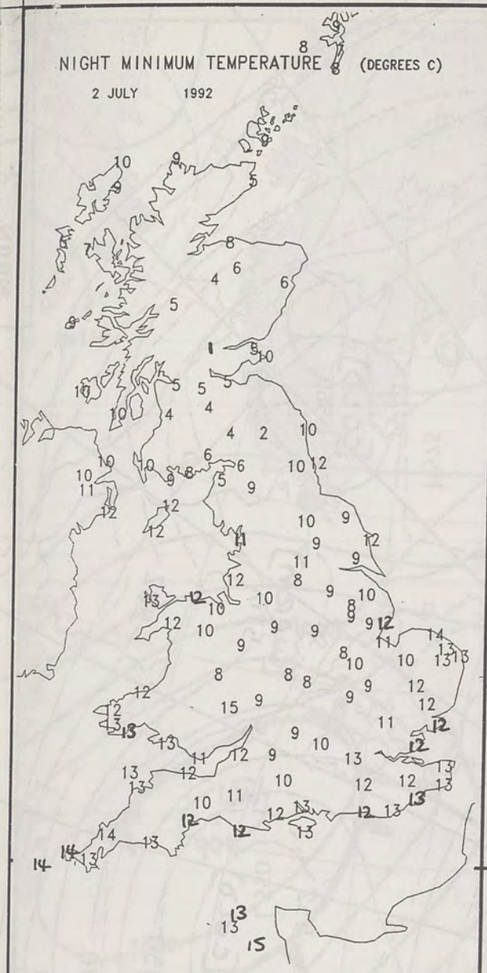

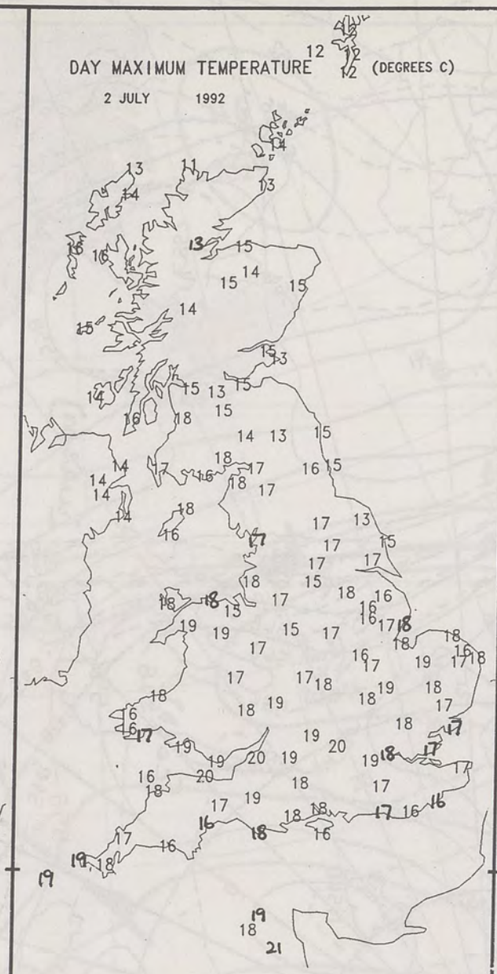

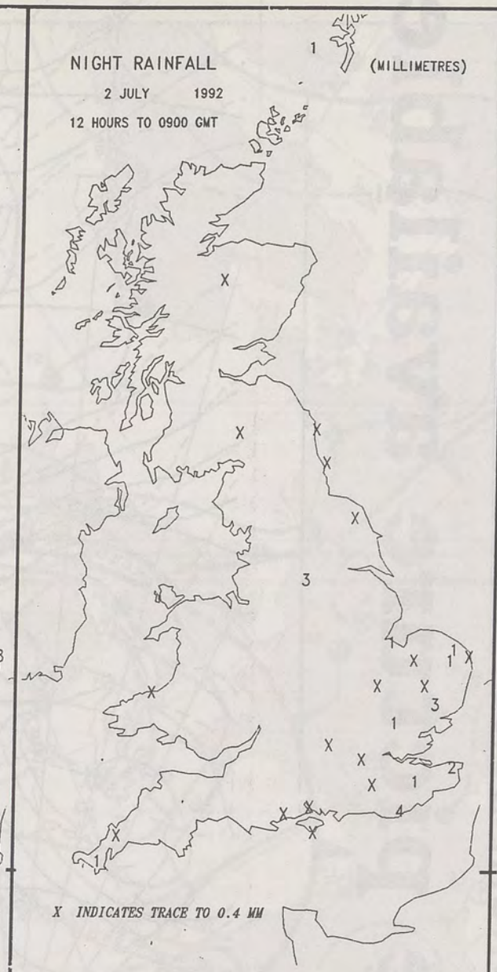

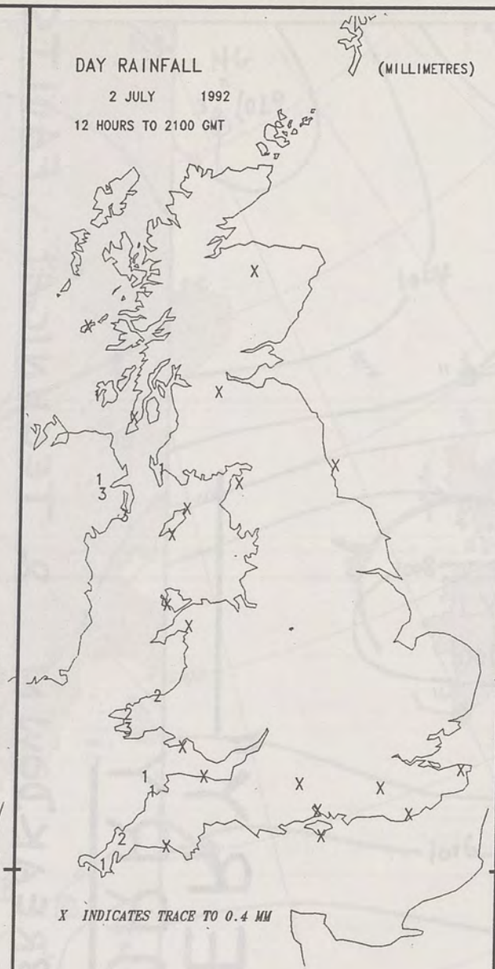

EXTREMES FOR THURSDAY 2ND JULY 1992

Highest Maximum	: 20.8C Jersey (Channel Isles)
Lowest Maximum	: 11.0C Cape Wrath (N. Scotland)
Lowest Minimum	: 0.9C Strathallen (Tayside)
Lowest Grass Minimum	: -2.2C Aboyne (Grampian)
Most Rain (24 hours from 0900 GMT)	: 26.5mm Ronaldsway (Isle of Man)
Most Sun	: 9.1 hours Aberdeen / Dyce Airport

DAILY WEATHER SUMMARY

© Crown Copyright
All rights reserved

London Weather Centre 284-286 High Holborn London WC1V 7HX

All times are GMT

Printed in the UK for HMSO Dd 8063410, C5, 1/88, 38938.

RESTORATION EXPECTED SOON !!

"VERY"
SORRY

DUE TO MACHINE BREAKDOWN & TECHNICAL FAULTS

no satellite picture available

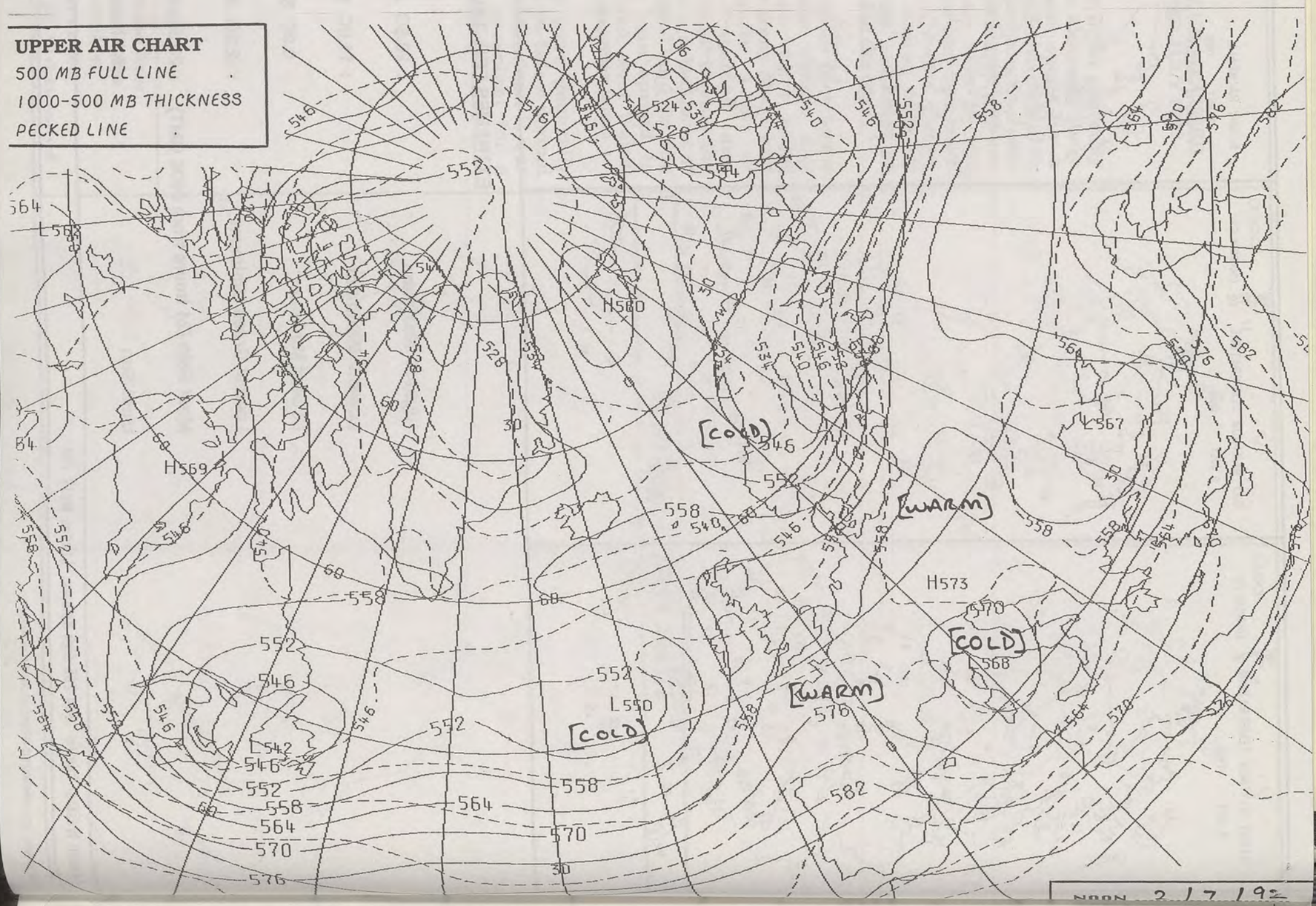

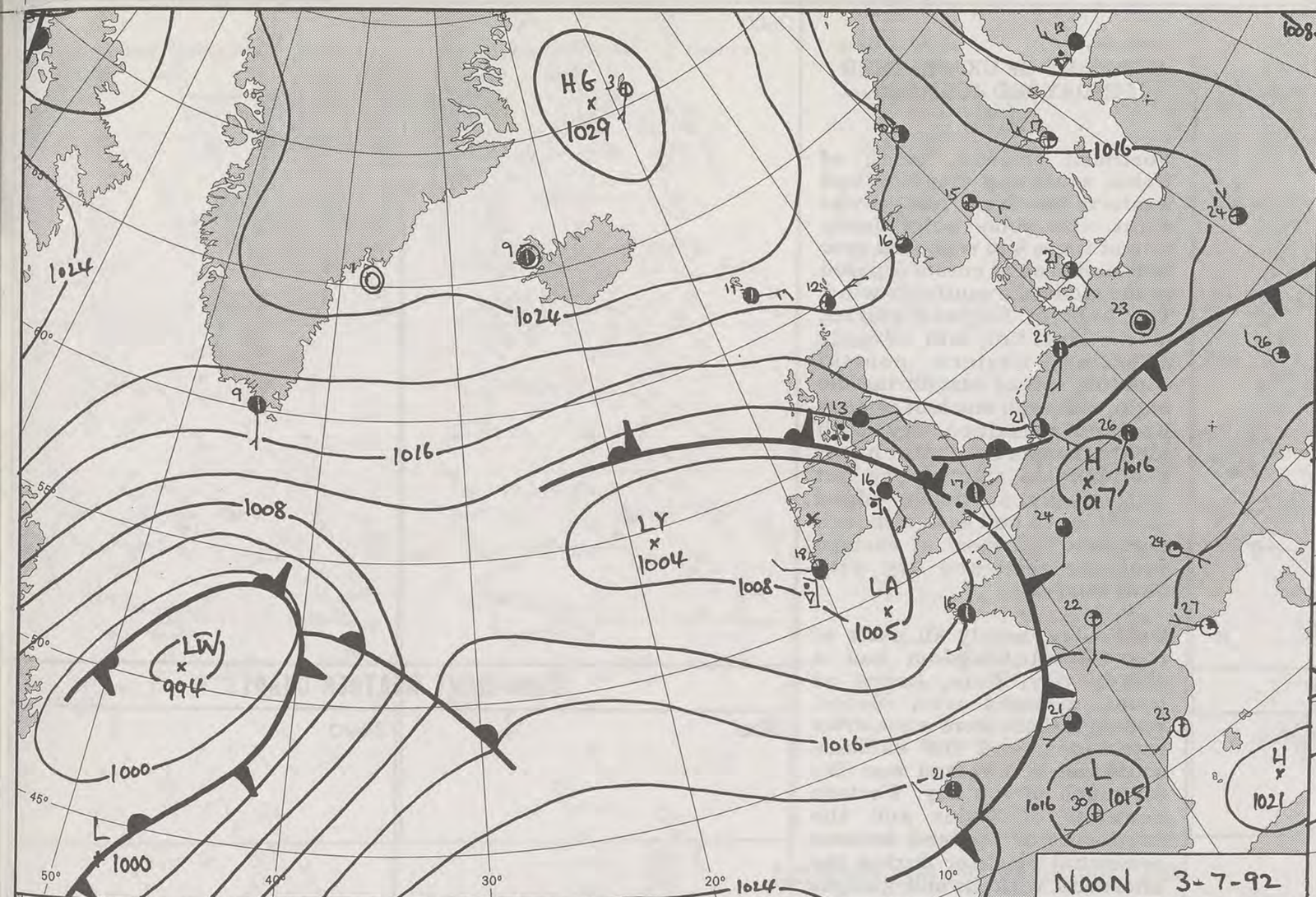

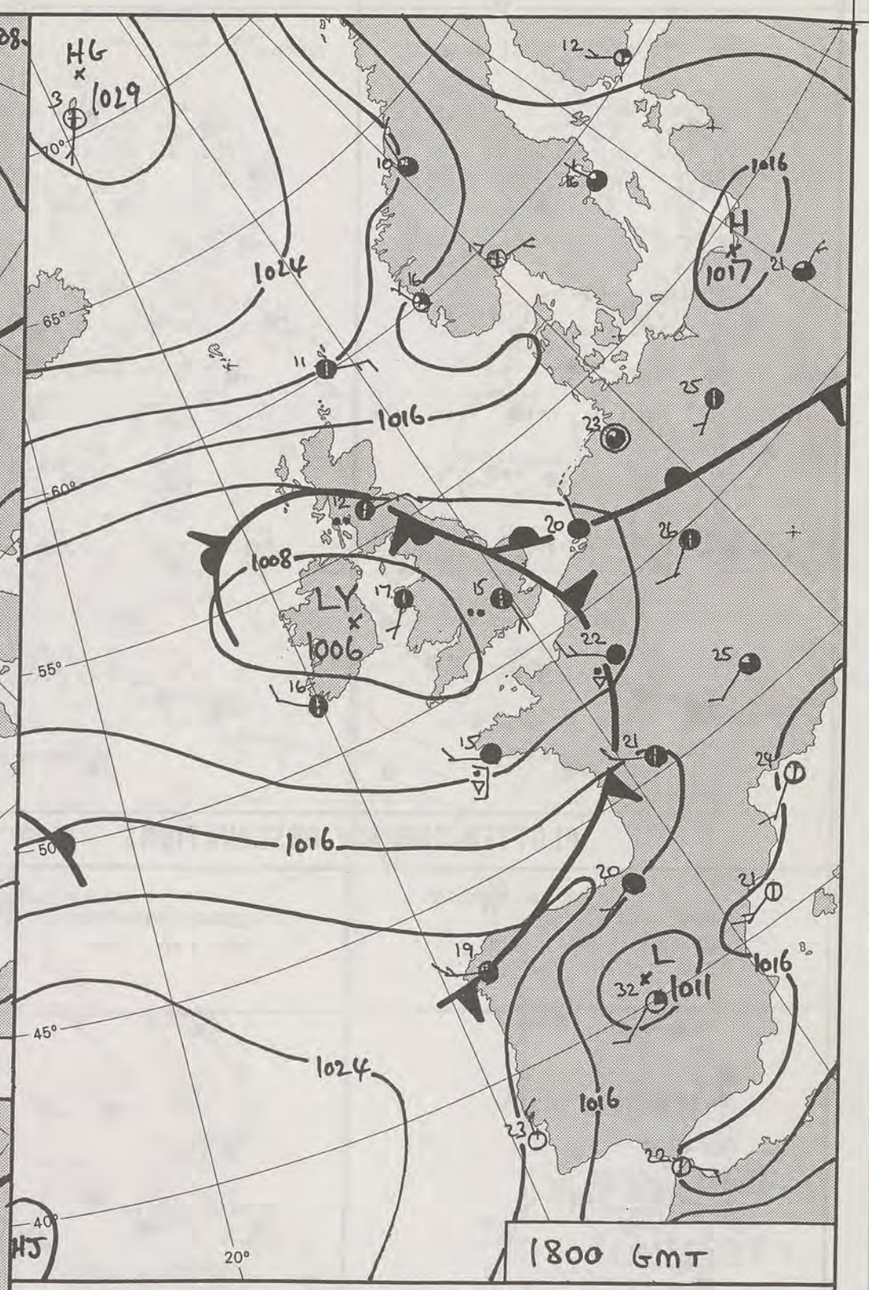

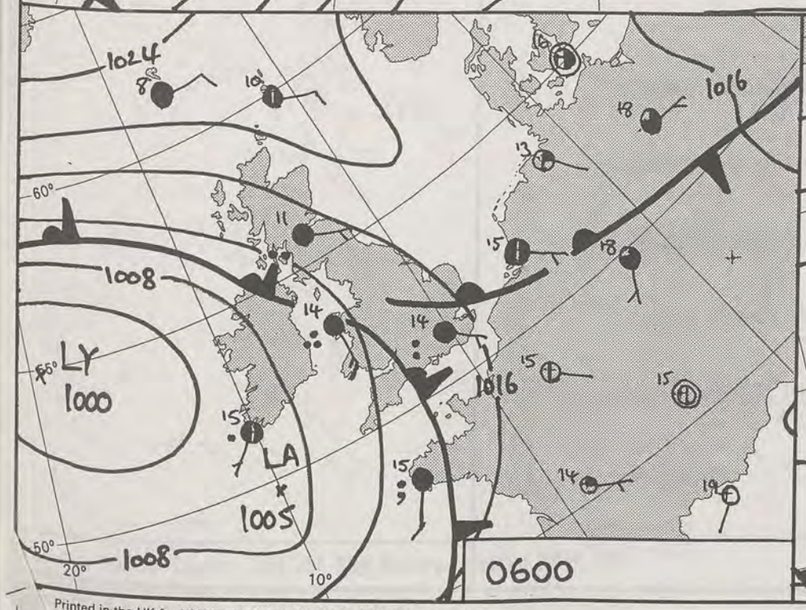

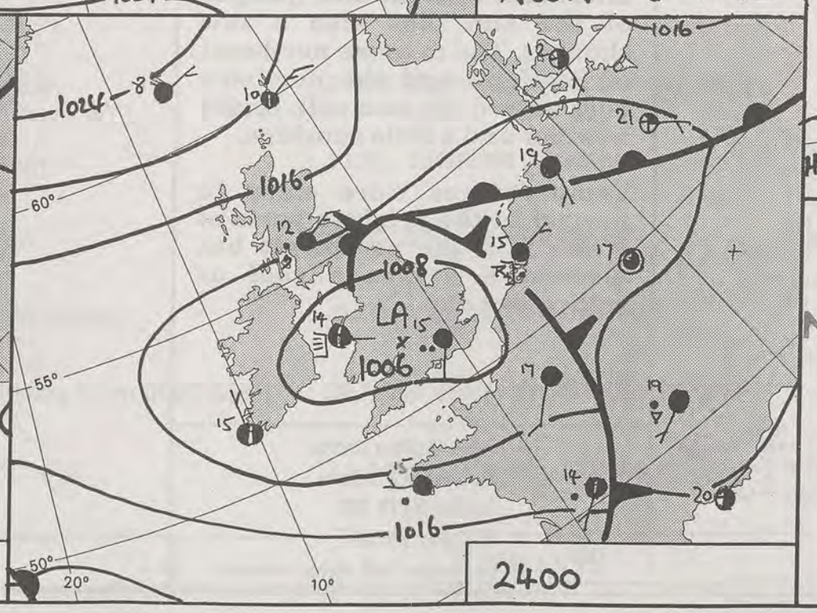

DUPLICATE ALSO
NOT FOR LOAN

DAILY WEATHER SUMMARY

FOR

METEOROLOGICAL OFFICE LIBRARY 14 JUL 1992

FRIDAY 3RD JULY 1992

Warm front Cold front Occlusion

London Weather Centre 284-286 High Holborn London WC1V 7HX

© Crown Copyright All rights reserved

Printed in the UK for HMSO. Dd 8146371 C10 3/91 9385 9590

Form File 561

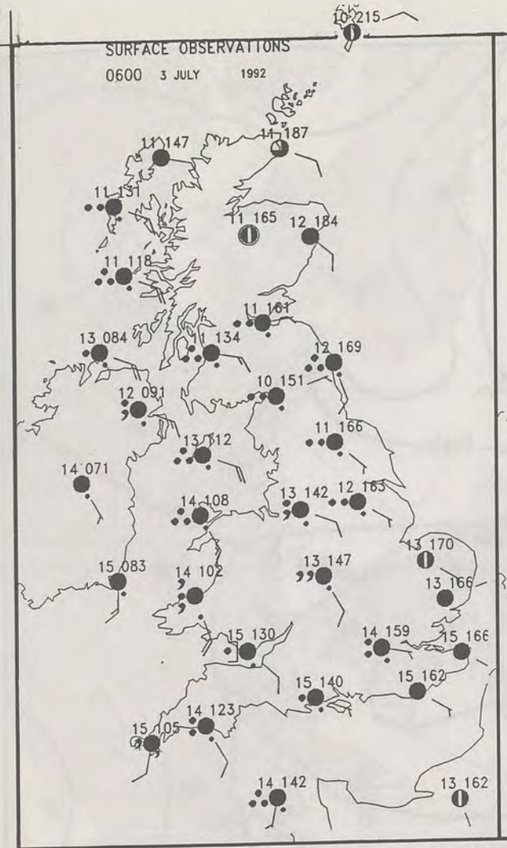

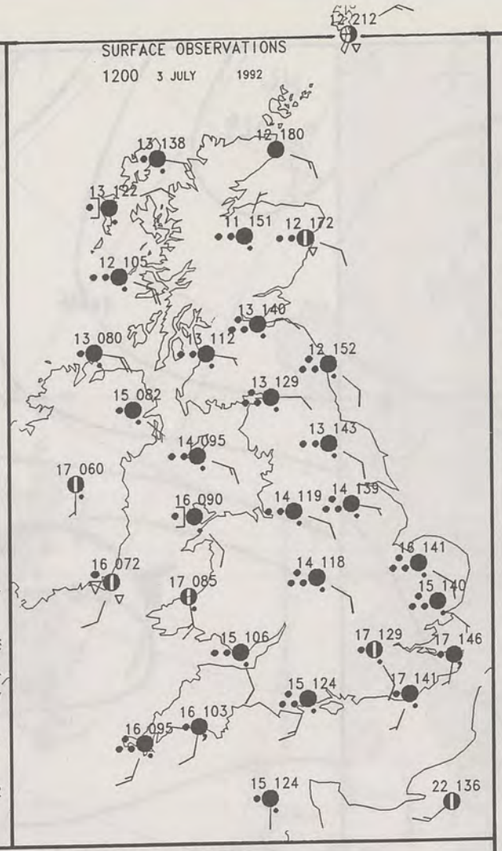

PLOTTED SURFACE OBSERVATIONS

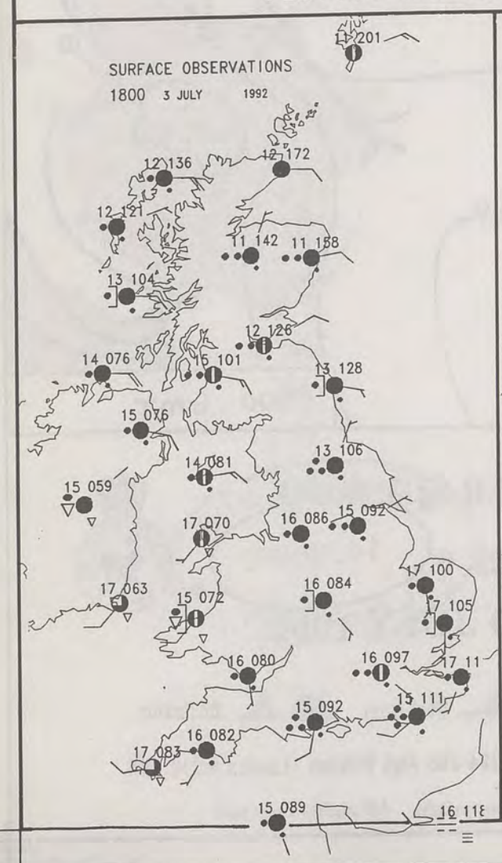

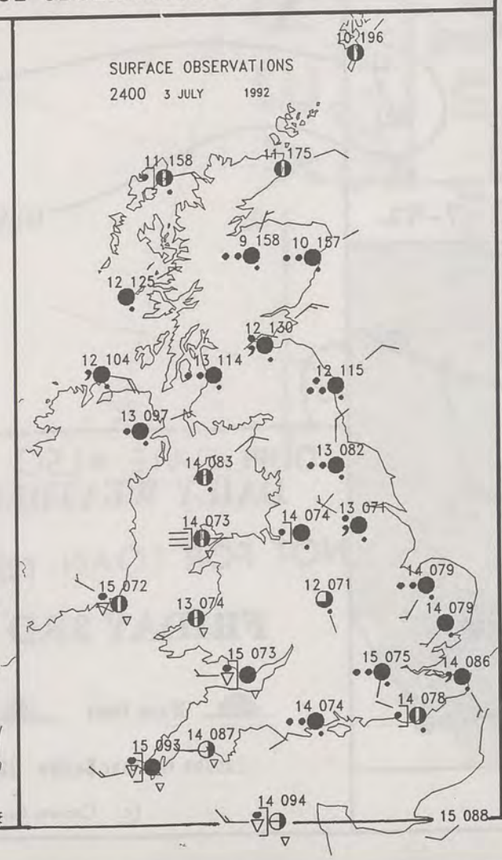

SUMMARY OF UK WEATHER FRIDAY 3RD JULY 1992

Northern Ireland, much of Wales, southwest England and western Scotland had a wet night with some quite heavy rain at times and with mist over hills and around coasts exposed to the moderate southerly wind. The bulk of England started mostly dry, but rain, already affecting western coastal counties, spread east during the night, although much of eastern England remained dry with clear intervals. Much of Scotland too started dry but rain, heavy at times, edged slowly north and east, although northern and most of eastern Scotland remained dry with clear intervals.

On Friday, nearly all parts of the United Kingdom had a cloudy day. Rain, heavy at times, affected most places, although there were some drier interludes, and the extreme southeast of England was dry for much of the day. Western counties of Wales and the southwest of England became somewhat brighter during the afternoon, with the odd glimpse of the sun, but also a few showers. The extreme northeast of Scotland and the northern Isles missed the rain with bright weather and a little sunshine.

Temperatures were close to normal in the brighter parts of Wales and the southwest but elsewhere it was a cool or rather cool day.

London Weather Centre
284-286 High Holborn
London WC1V 7HX
All times are GMT

© Crown Copyright All rights reserved

SIGNIFICANT WEATHER CHARTS

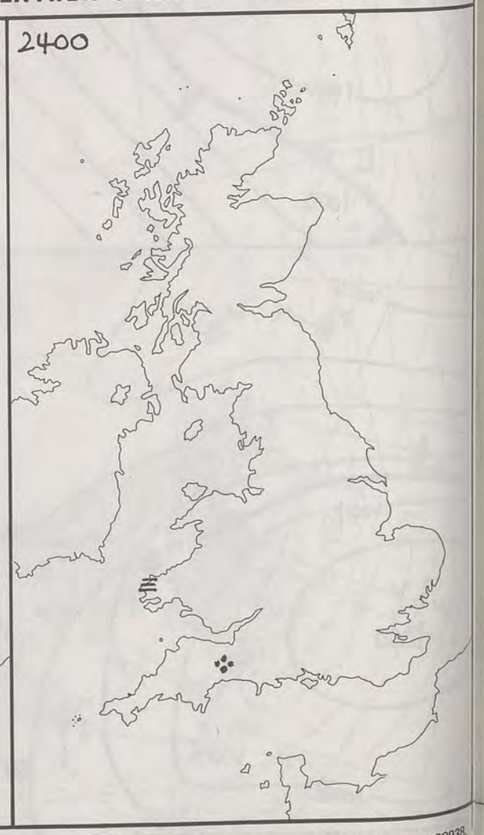

Printed in the UK for HMSO Dd 8063410, C5, 1/88, 38938

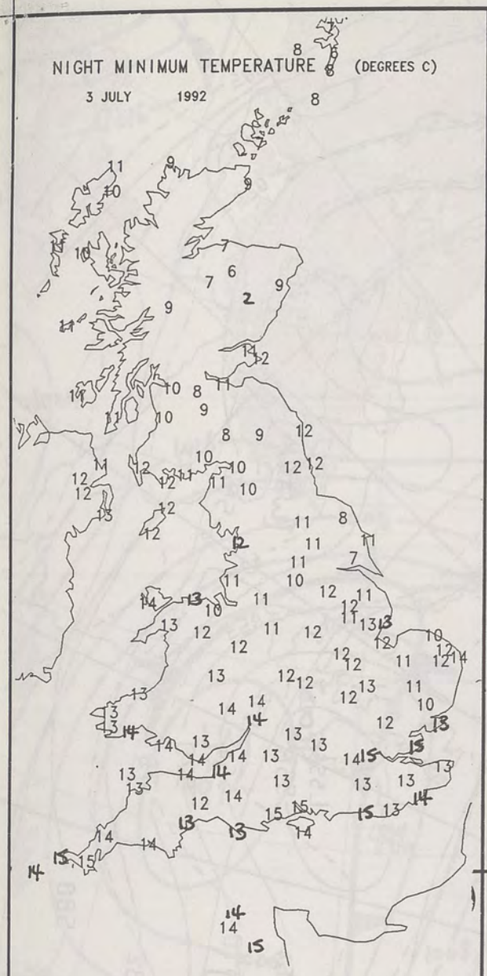

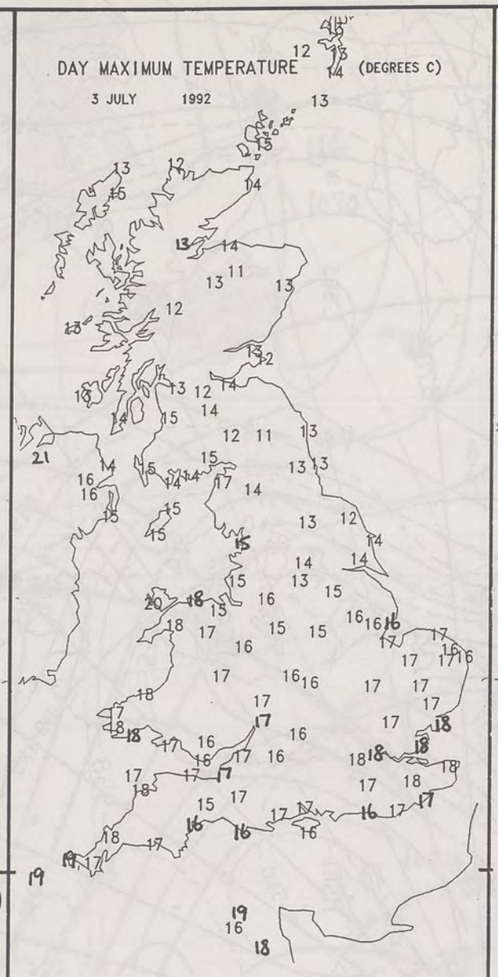

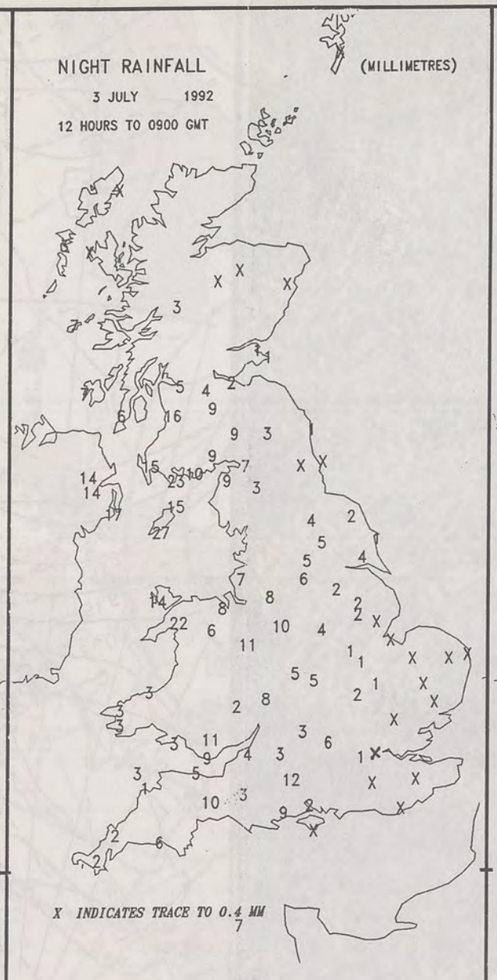

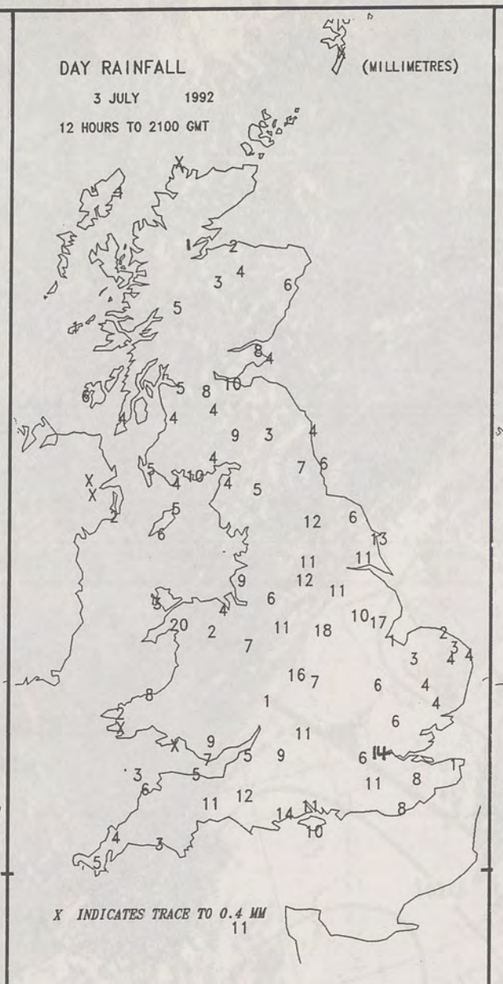

EXTREMES FOR FRIDAY 3RD JULY 1992

Highest Maximum	: 21.0C Carmoney (Co. Londonderry)
Lowest Maximum	: 11.0C Glenlivet (Grampian)
Lowest Minimum	: 2.4C Aboyne (Grampian)
Lowest Grass Minimum	: -0.4C Aboyne (Grampian)
Most Rain (24 hours from 0900 GMT)	: 39.1mm Trawsfynydd (Gwynedd)
Most Sun	: 9.8 hours Fair Isle (Between Orkney and Shetland)

DAILY WEATHER SUMMARY

© Crown Copyright
All rights reserved

London Weather Centre 284-286 High Holborn London WC1V 7HX

All times are GMT

Printed in the UK for HMSO Dd 8063410, C5, 1/88, 38938.

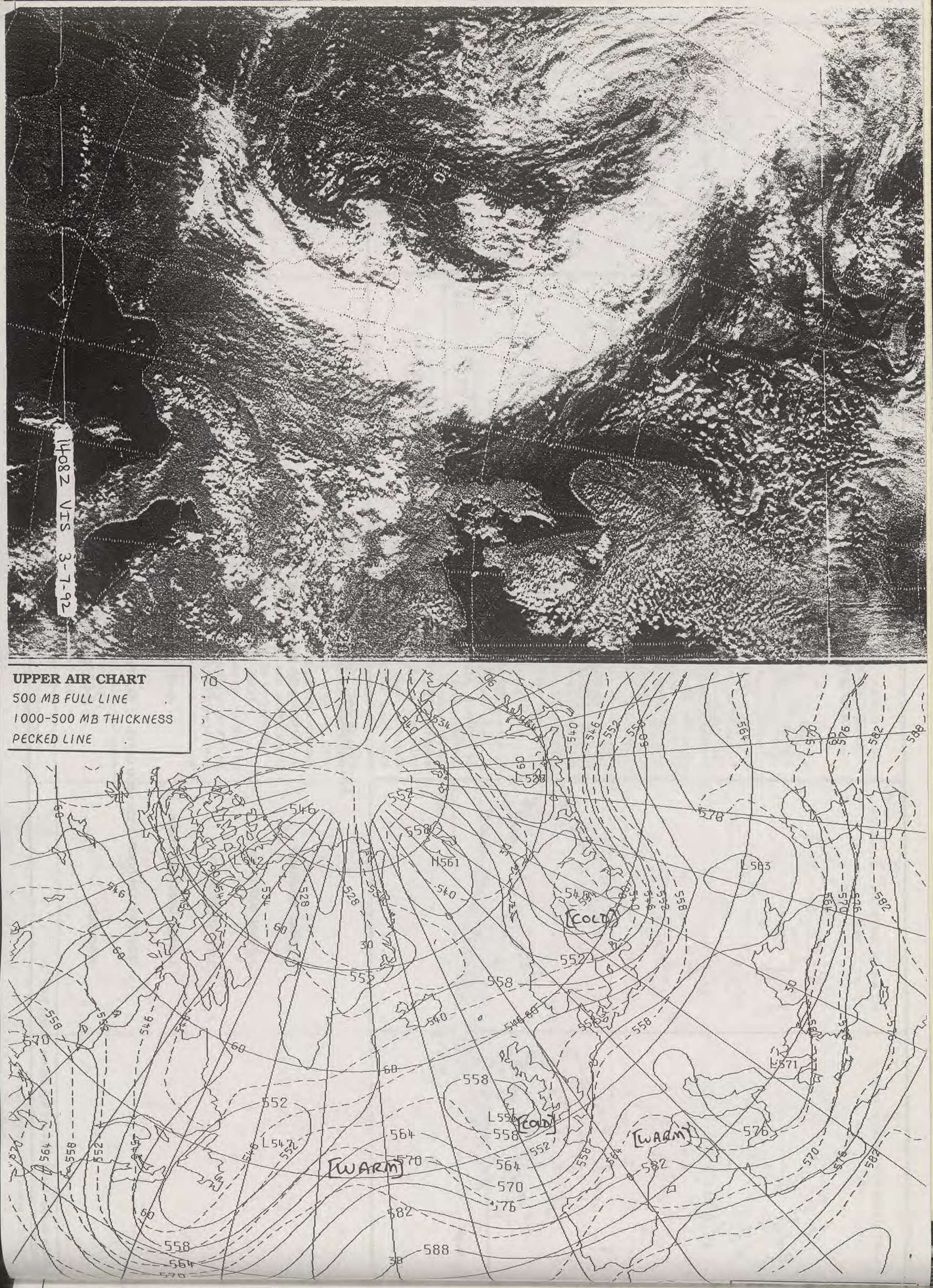
14082 VIS 3-7-92
UPPER AIR CHART
500 MB FULL LINE
1000-500 MB THICKNESS
PECKED LINE
[COLD]
[WARM]
[COLD]
[WARM]

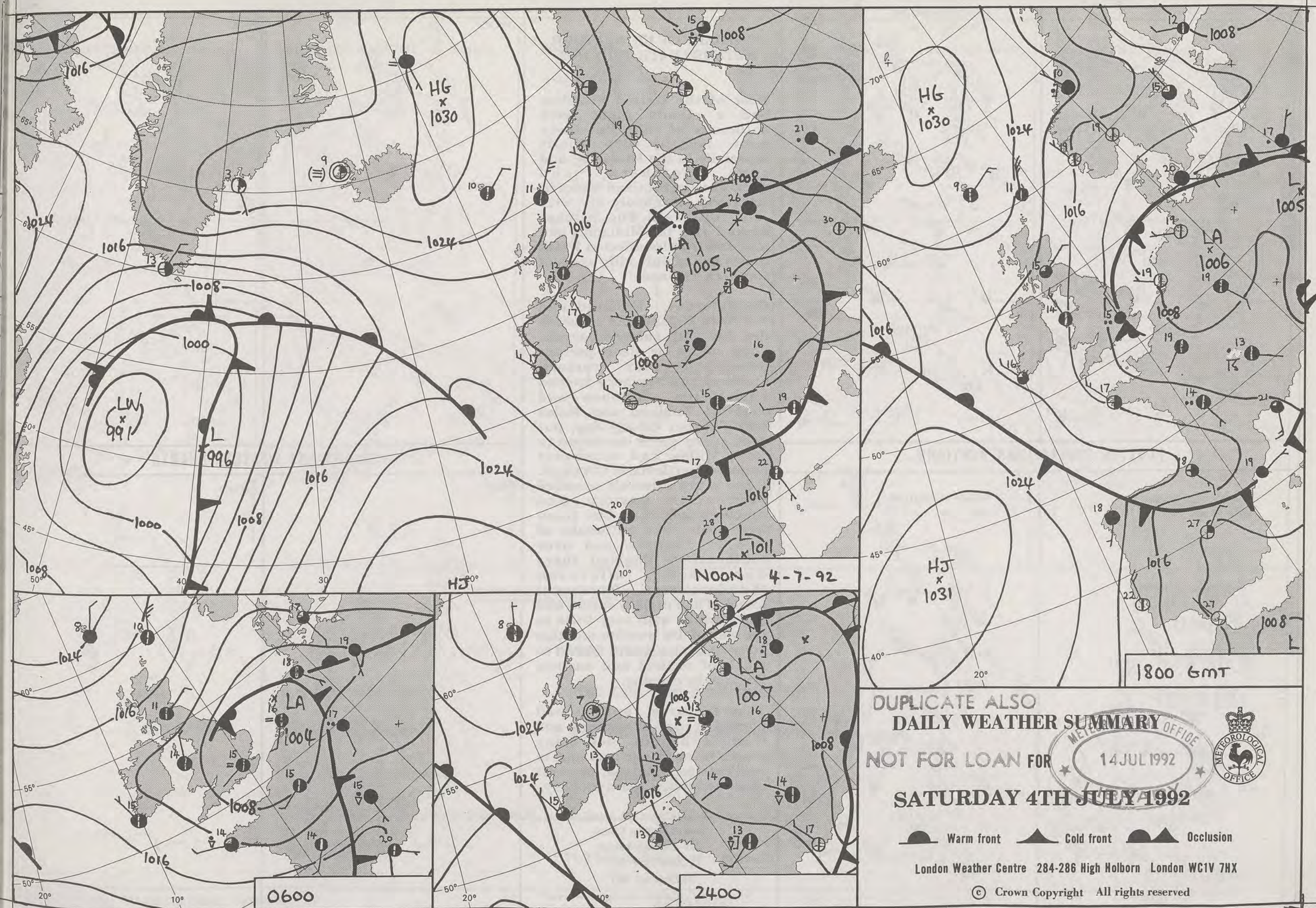

DUPLICATE ALSO

DAILY WEATHER SUMMARY

NOT FOR LOAN FOR

METEOROLOGICAL OFFICE 14 JUL 1992 LIBRARY

SATURDAY 4TH JULY 1992

Warm front Cold front Occlusion

London Weather Centre 284-286 High Holborn London WC1V 7HX

© Crown Copyright All rights reserved

Printed in the UK for HMSO. Dd 8146371 C10 3/91 9385 9590

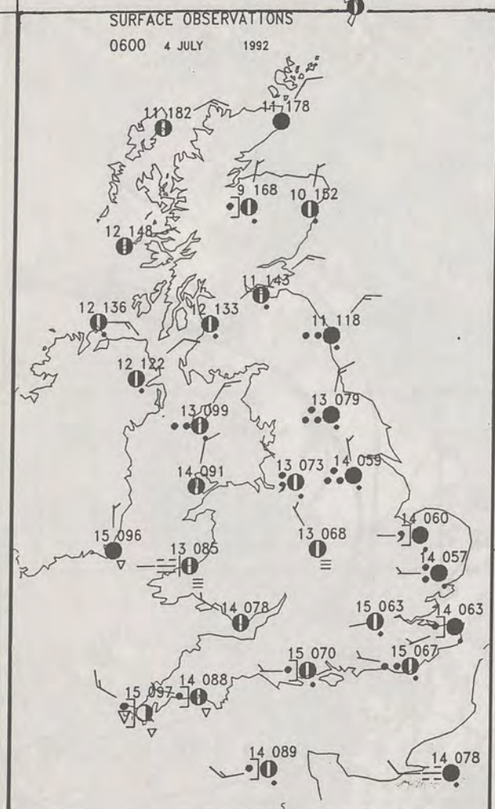

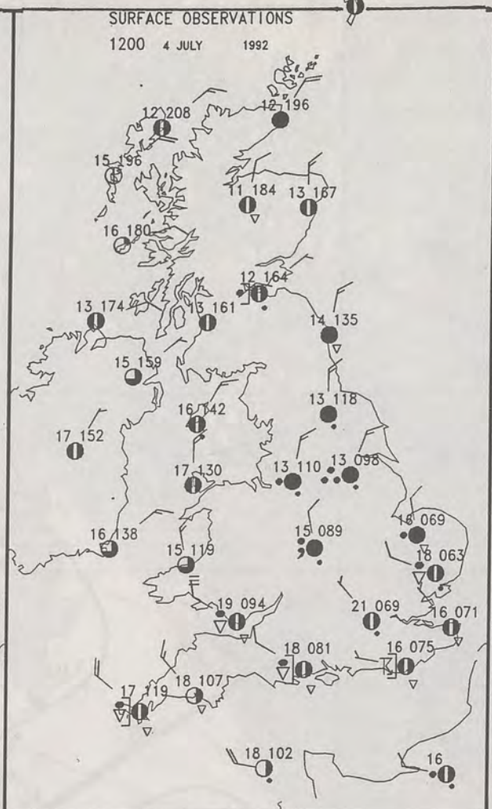

PLOTTED SURFACE OBSERVATIONS

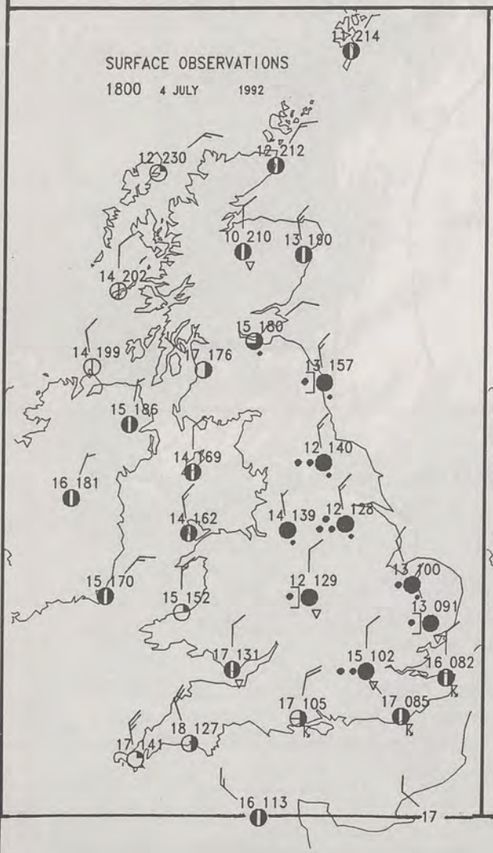

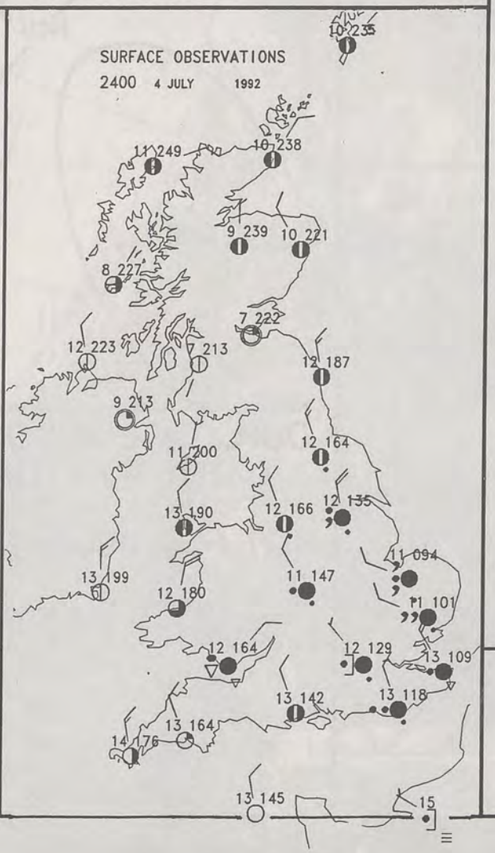

SUMMARY OF UK WEATHER SATURDAY 4TH JULY 1992

Most of the United Kingdom had a cloudy night with outbreaks of rain, but there were lengthy dry spells especially in the Midlands and over northern and northwestern Scotland where it remained completely dry with clear intervals. Fog patches formed over the Midlands, and mist and fog also affected Welsh coasts and mainly hilly areas of southern England.

On Saturday, Scotland and Northern Ireland had a mainly dry day with sunny intervals. Long sunny, or clear, periods developed over western Scotland and Northern Ireland during the afternoon and evening. England and Wales had a rather cloudy day, but good sunny spells developed in west Wales and southwest England, particularly Cornwall. A few sunny intervals occurred over other western and southern counties, but there were also some outbreaks of rain or showers, and over southeastern England there were some afternoon thunderstorms. Northeast England had periods of rain and gusty winds with very little in the way of dry weather and this more continuous rain spread to much of central and eastern England by evening.

Temperatures approached normal in parts of southern and western Britain, but many places were rather cool and in northeastern England, where it remained wet, it was a cool day.

London Weather Centre
284-286 High Holborn
London WC1V 7HX
All times are GMT

© Crown Copyright All rights reserved

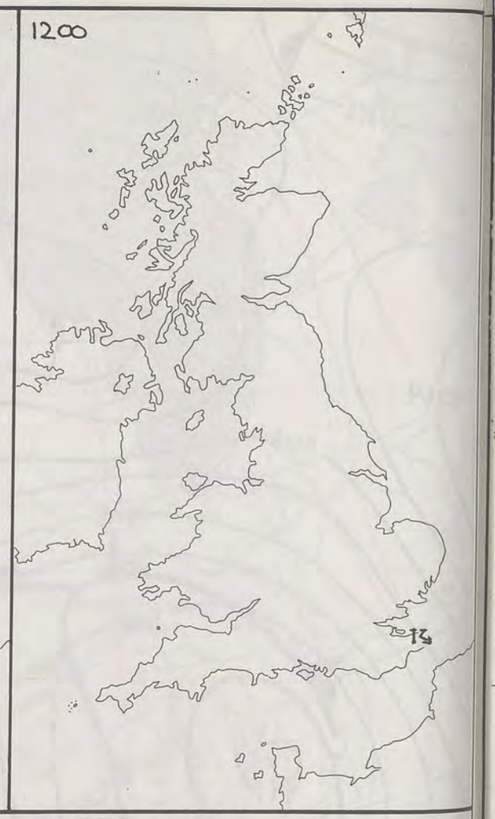

SIGNIFICANT WEATHER CHARTS

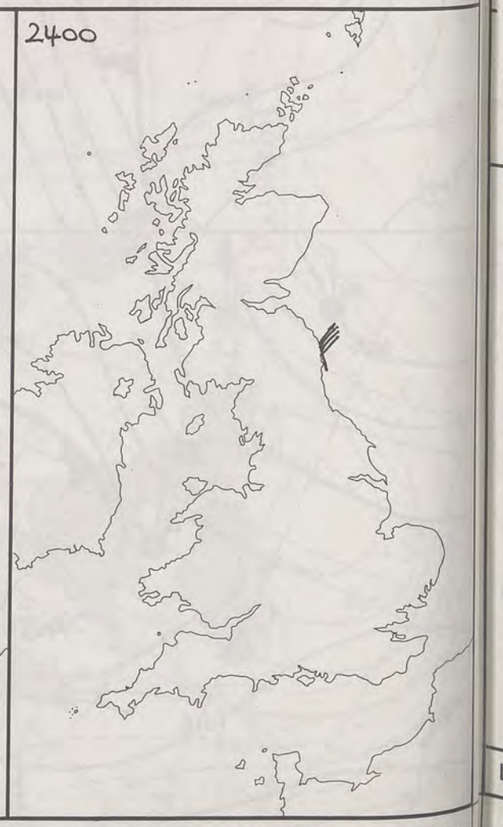

Printed in the UK for HMSO Dd 8063410, C5, 1/88, 38938.

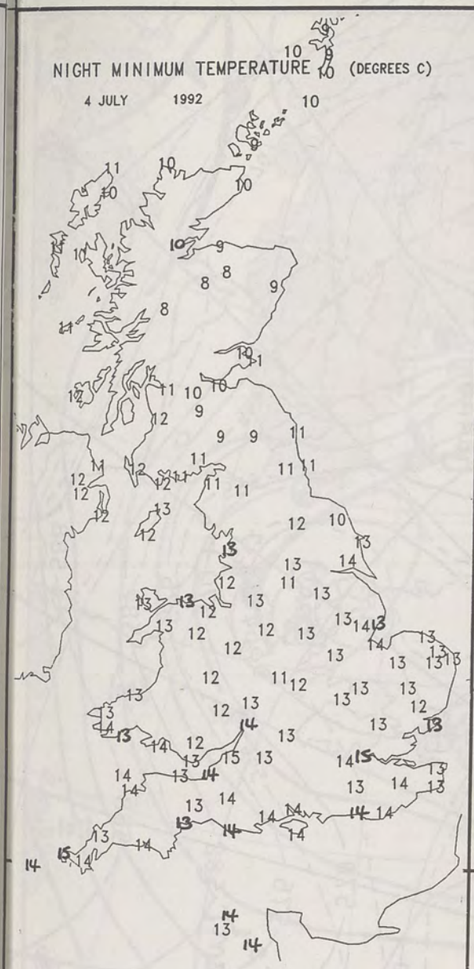

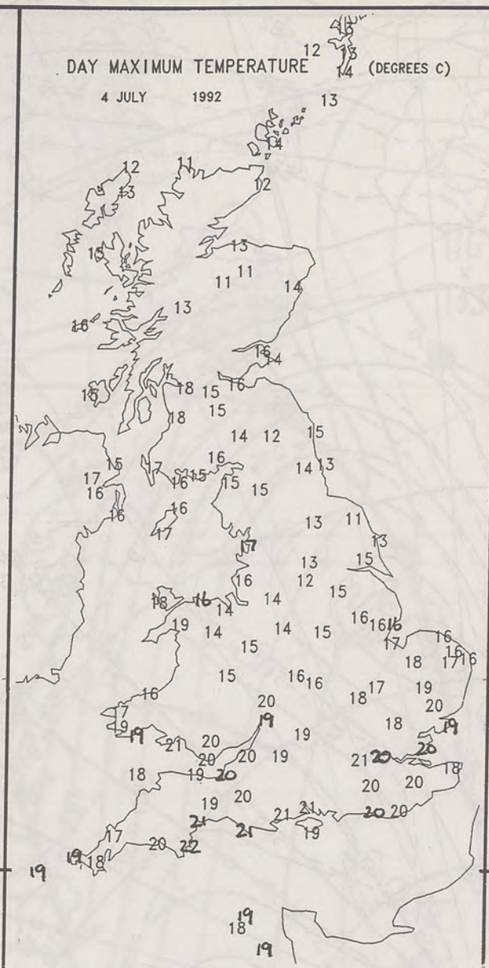

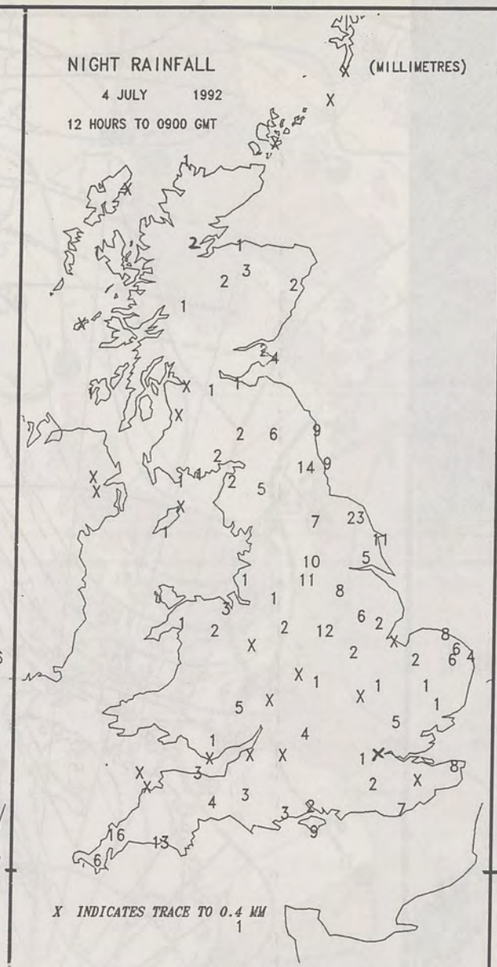

EXTREMES FOR SATURDAY 4TH JULY 1992

Highest Maximum	: 22.4C Torquay (Devon)
Lowest Maximum	: 10.8C Cape Wrath (Northern Scotland)
Lowest Minimum	: 7.9C Aviemore (Highland) and Glenlivet (Grampian)
Lowest Grass Minimum	: 4.8C Dumfries (S.W. Scotland)
Most Rain (24 hours from 0900 GMT)	: 21.3mm Fylingdales (North Yorkshire)
Most Sun	: 11.2 hours Penzance (Cornwall)

DAILY WEATHER SUMMARY

© Crown Copyright
All rights reserved

London Weather Centre 284-286 High Holborn London WC1V 7HX

All times are GMT

Printed in the UK for HMSO Dd 8063410, C5, 1/88, 38938.

1403 Z VIS 4-7-92

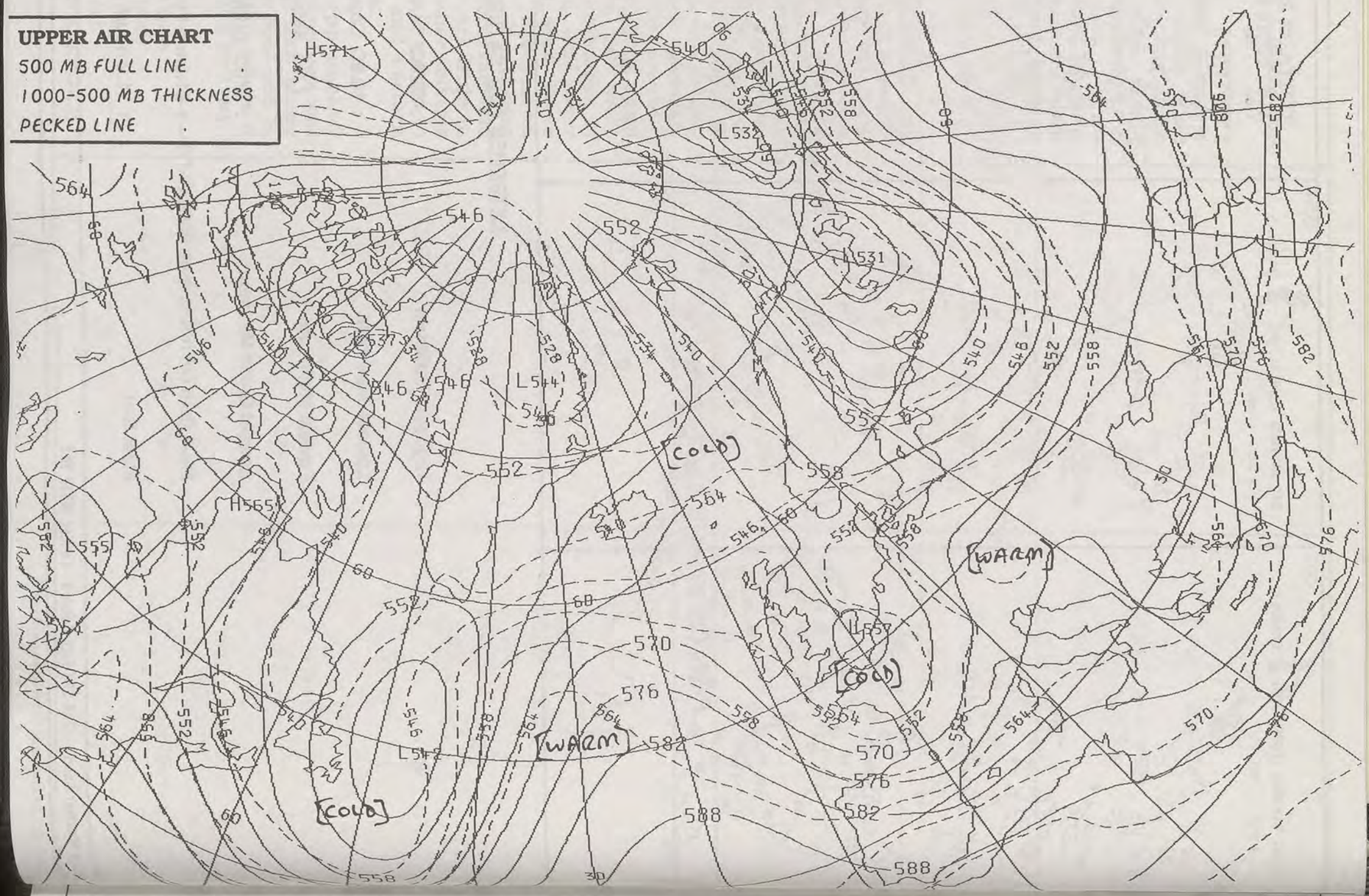
UPPER AIR CHART
500 MB FULL LINE
1000-500 MB THICKNESS
PECKED LINE
H571
L532
L531
L544
H565
L555
L557
L542
[COLD]
[WARM]
[COLD]
[WARM]
[COLD]

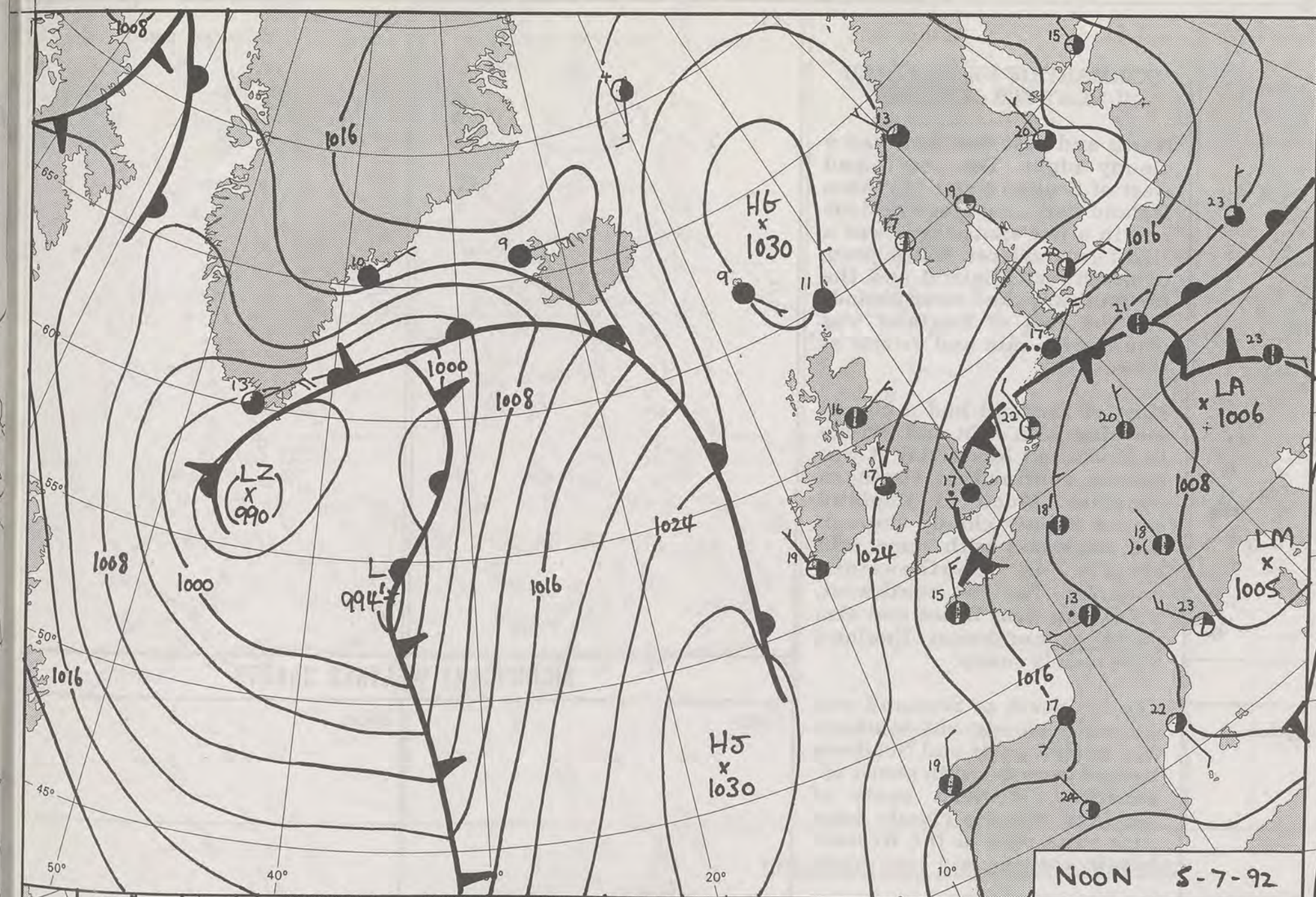

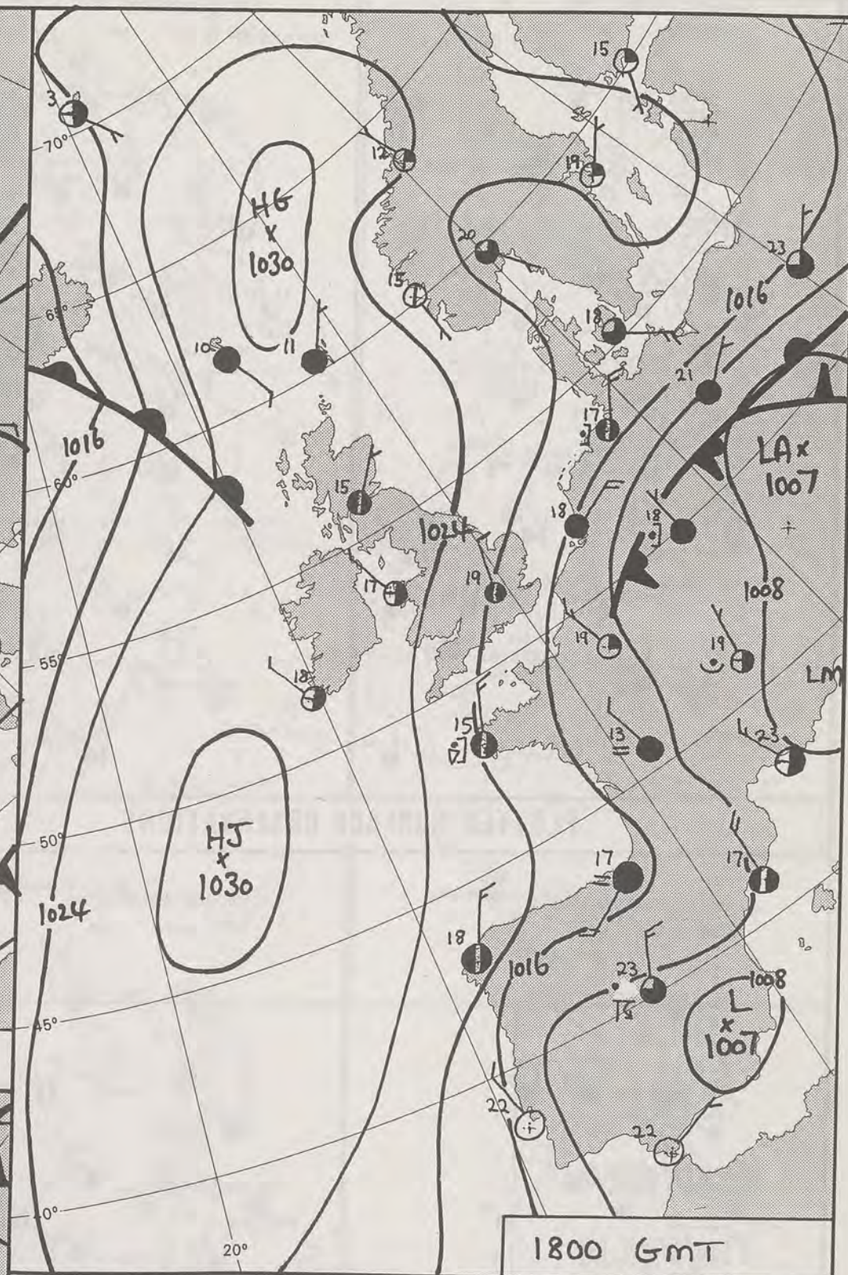

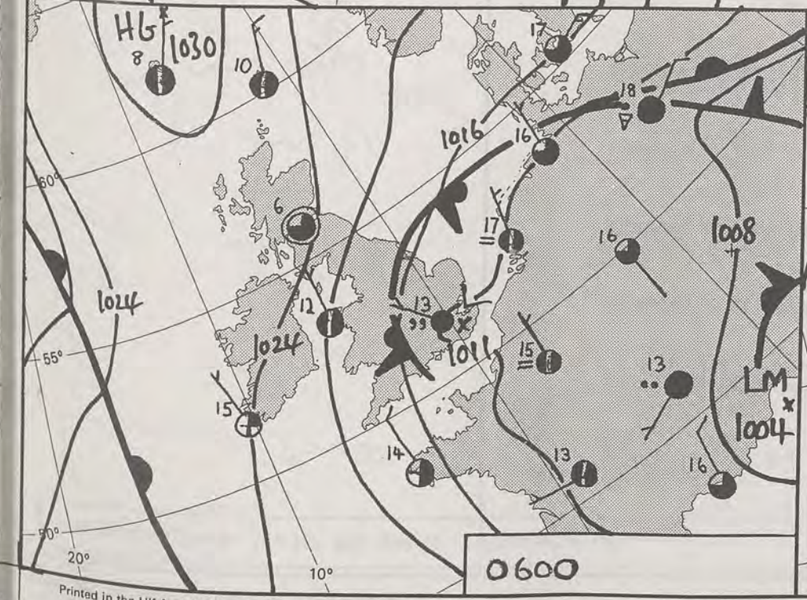

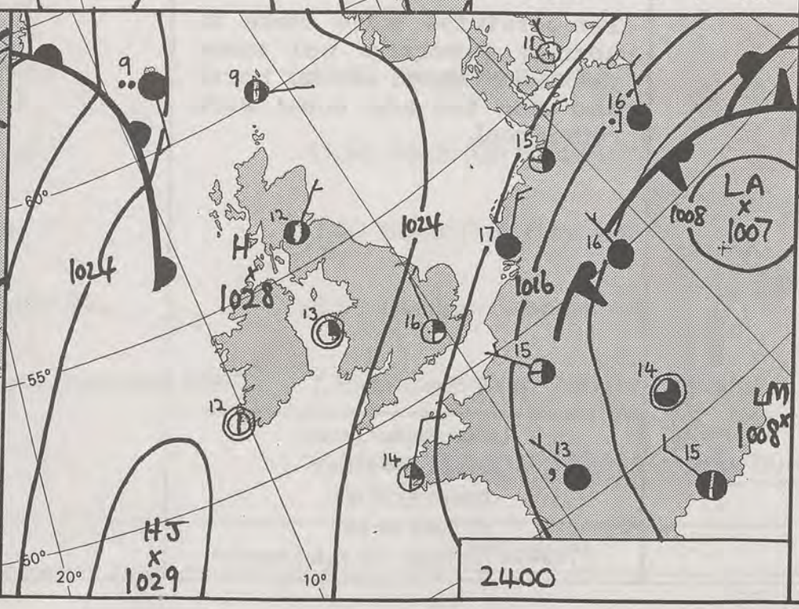

DUPLICATE ALSO
NOT FOR LOAN FOR

DAILY WEATHER SUMMARY

SUNDAY 5TH JULY 1992

METEOROLOGICAL OFFICE
14 JUL 1992
LIBRARY

Warm front — Cold front — Occlusion

London Weather Centre 284-286 High Holborn London WC1V 7HX

© Crown Copyright All rights reserved

Printed in the UK for HMSO. Dd 8146371 C10 3/91 9385 9590

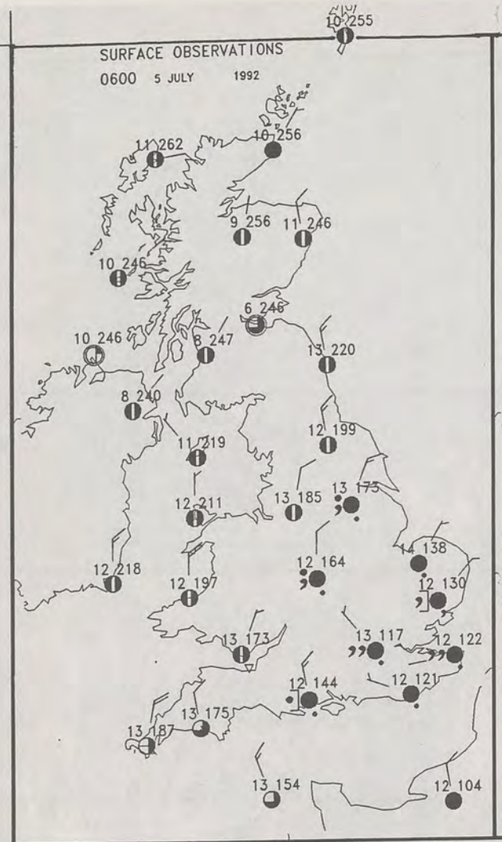

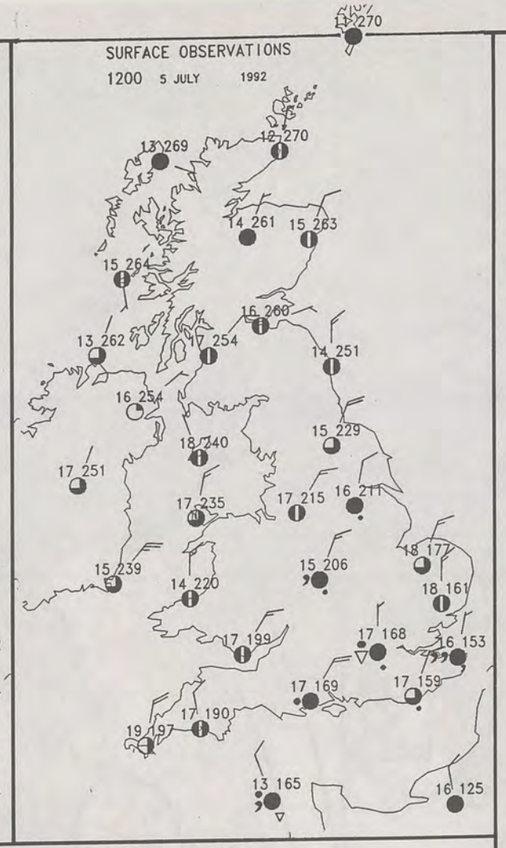

PLOTTED SURFACE OBSERVATIONS

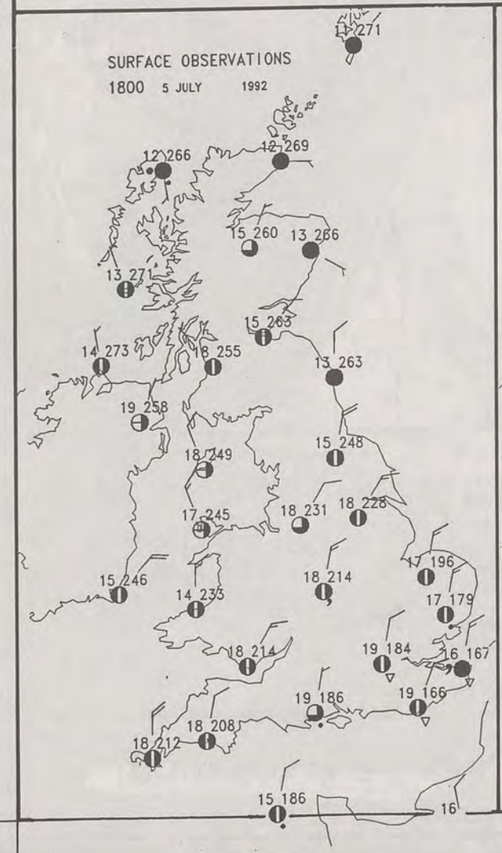

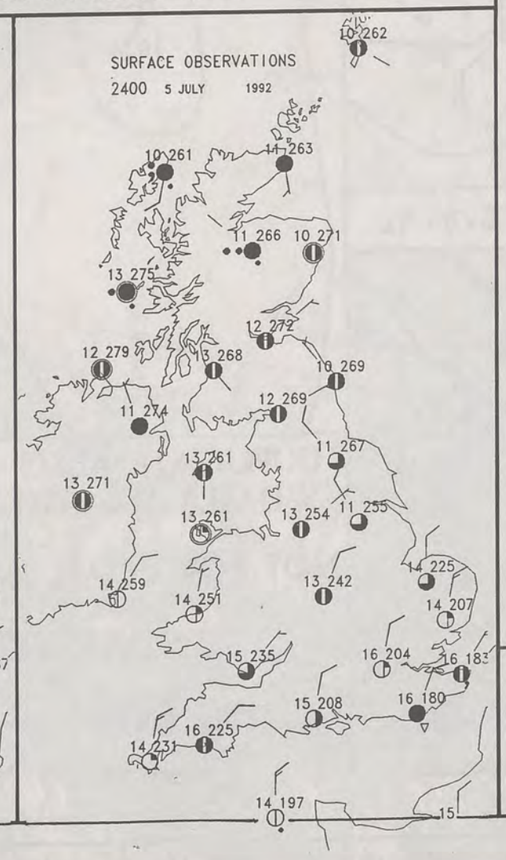

SUMMARY OF UK WEATHER SUNDAY 5TH JULY 1992

North and east Scotland had a cloudy night. The south and west of Scotland and Northern Ireland had long clear periods and in a few spots there was a slight ground frost. Wales, parts of northwest England and the far southwest had clear periods but the rest of England was cloudy with rain and drizzle at times.

Most of England had a cloudy morning with rain and drizzle in places but by midday it was mainly confined to southern counties. Much of England stayed mainly cloudy through the afternoon with some rain chiefly in southeastern counties. The far southwest, north and west Wales and also parts of northwest England were mainly sunny.

The far north of Scotland was generally cloudy but southern and central parts and Northern Ireland were dry with plenty of sunshine. Western parts of Scotland became cloudy later with some rain in the Western Isles by evening.

Temperatures were close to normal generally but some places mainly in the far north and near the east coast were rather cool.

London Weather Centre
284-286 High Holborn
London WC1V 7HX
All times are GMT

© Crown Copyright All rights reserved

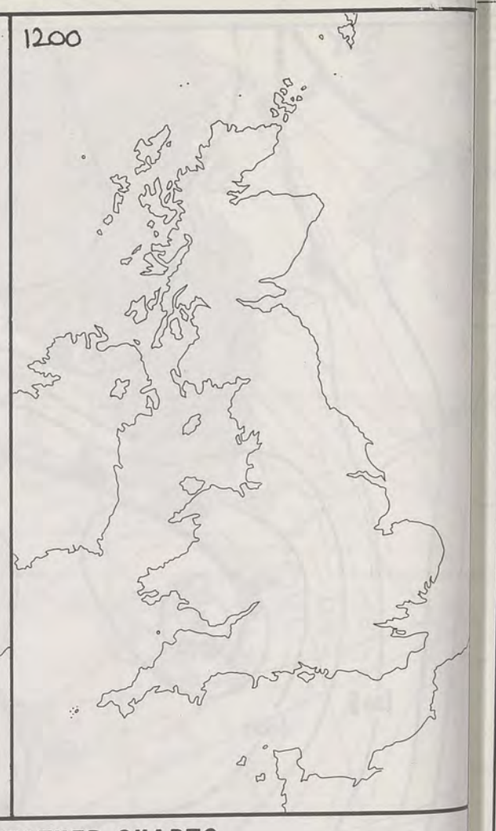

SIGNIFICANT WEATHER CHARTS

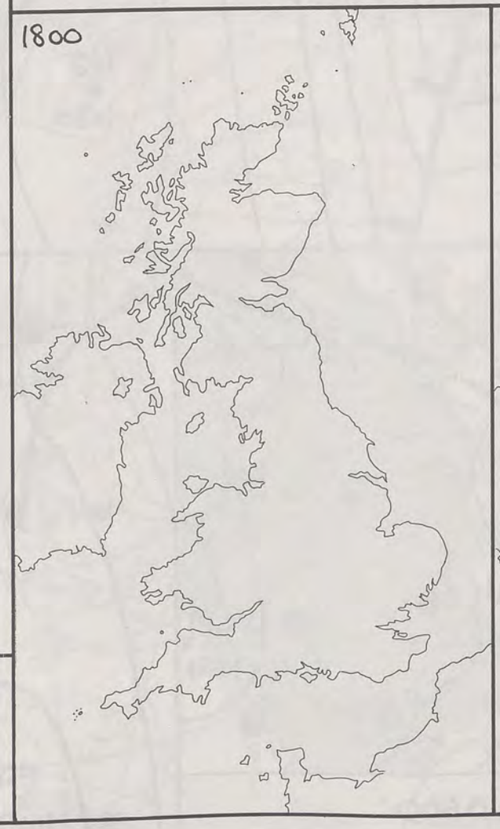

Printed in the UK for HMSO Dd 8063410, C5, 1/88, 38938

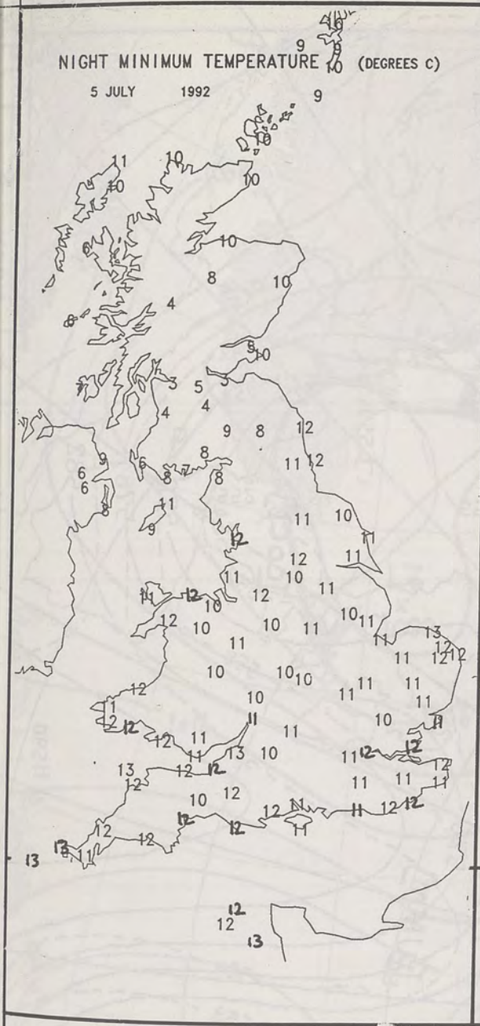

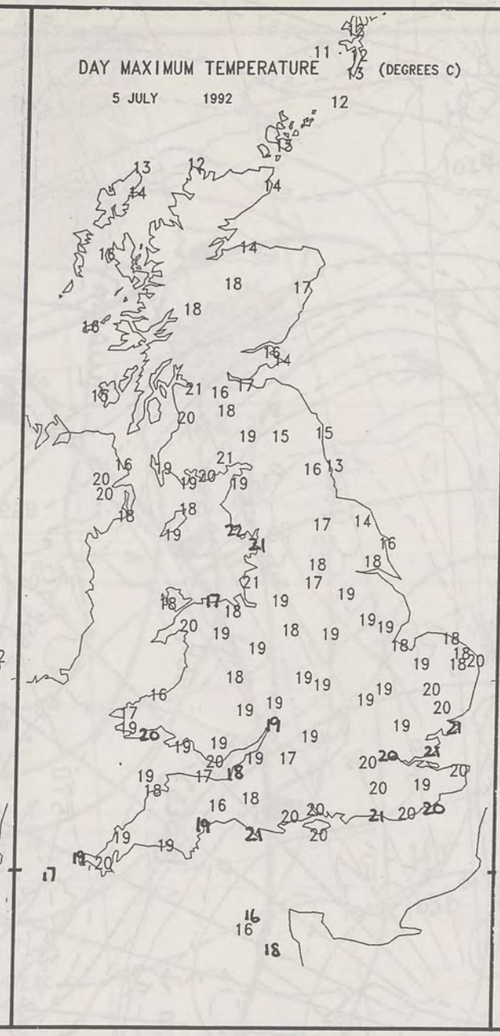

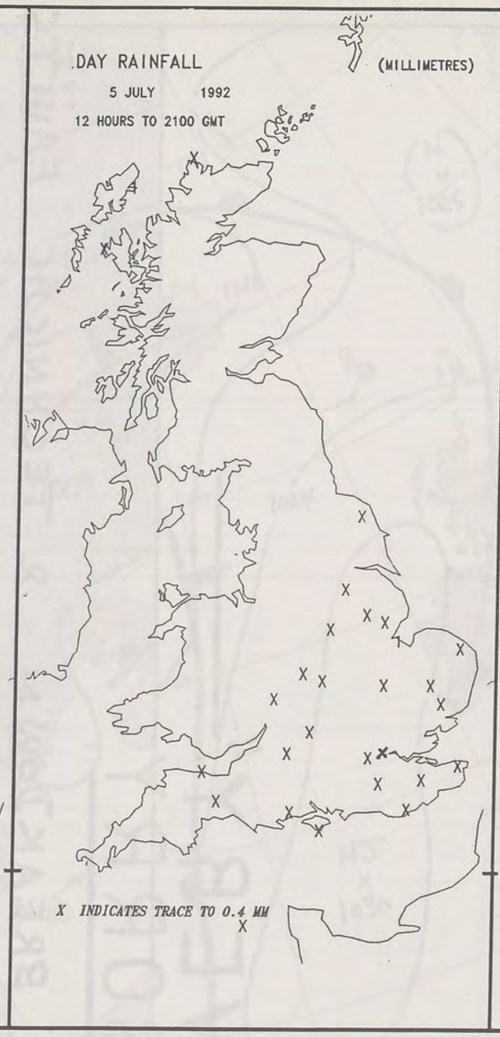

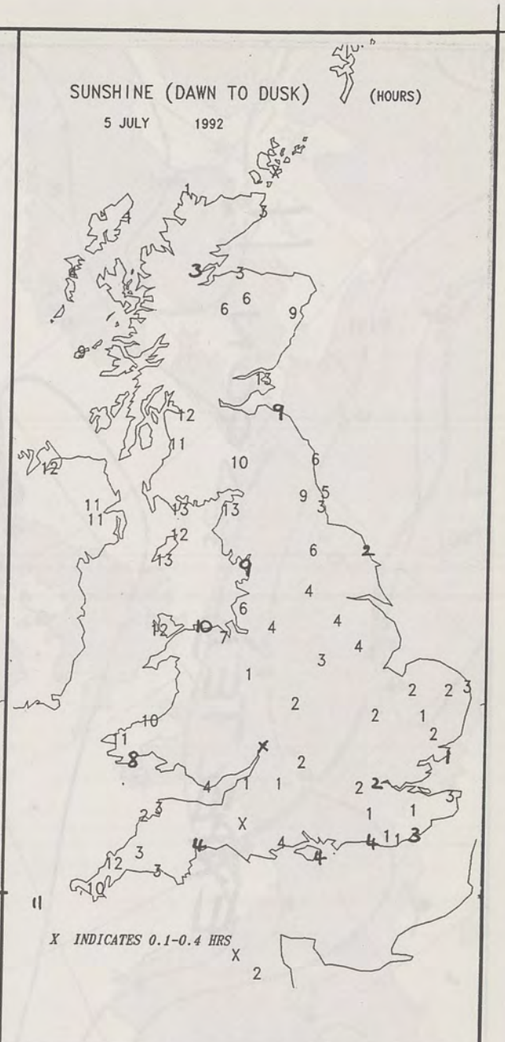

EXTREMES FOR SUNDAY 5TH JULY 1992

Highest Maximum	: 22.3C Eskmeals (Cumbria)
Lowest Maximum	: 11.3C Foula (Off Shetland)
Lowest Minimum	: 1.4C Strathallan (Tayside)
Lowest Grass Minimum	: -3.3C Glasgow / Abbotsinch
Most Rain (24 hours from 0900 GMT)	: 7.5mm Cape Wrath (Northern Scotland)
Most Sun	: 13.4 hours Whithorn (Near Wigtown, Dumfries & Galloway)

DAILY WEATHER SUMMARY

© Crown Copyright
All rights reserved

London Weather Centre 284-286 High Holborn London WC1V 7HX

All times are GMT

Printed in the UK for HMSO Dd 8063410, C5, 1/88, 38938.

RESTORATION EXPECTED SOON !!

"VERY"
SORRY

DUE TO MACHINE BREAKDOWN & TECHNICAL FAULTS

no satellite picture available

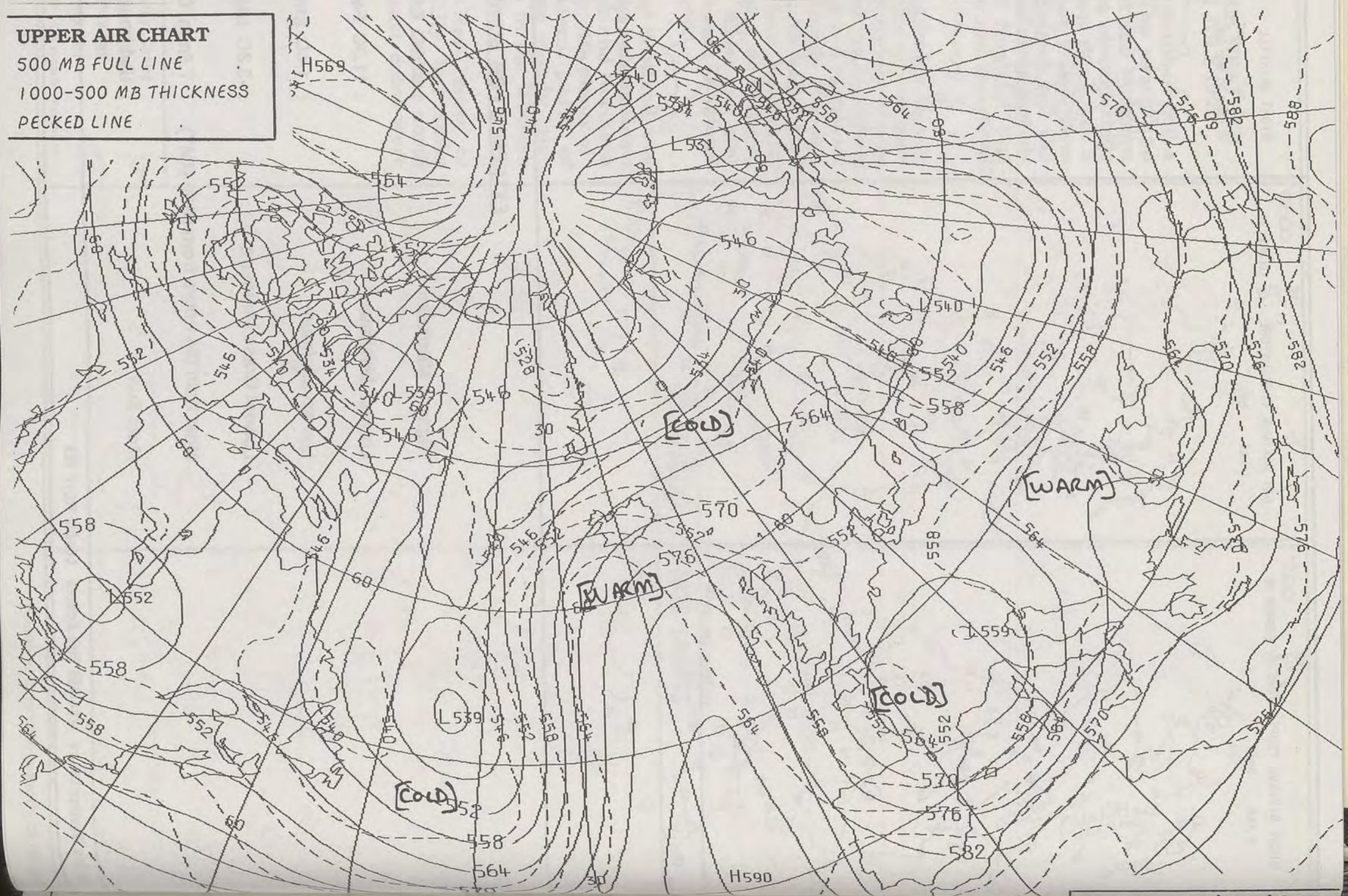

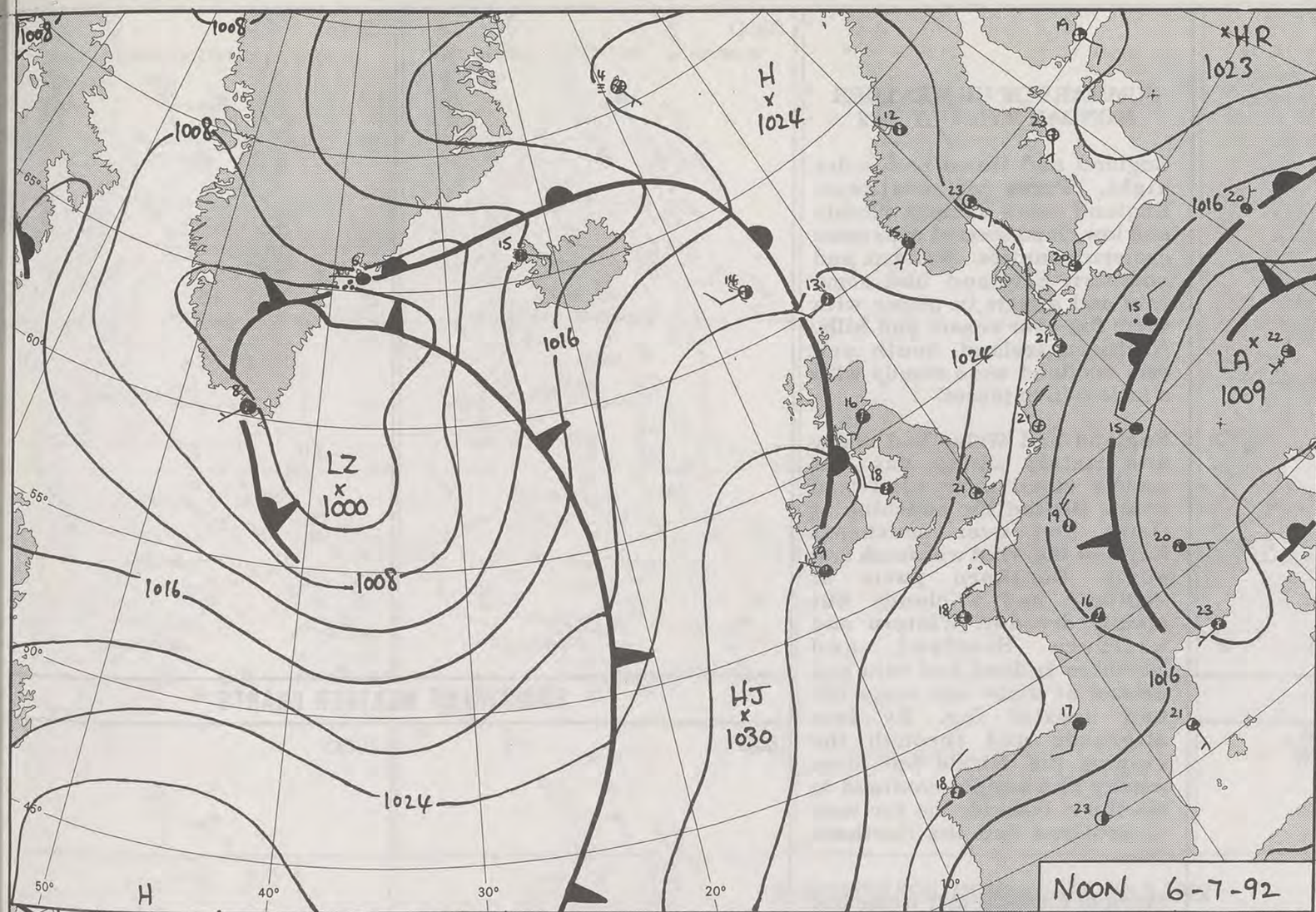

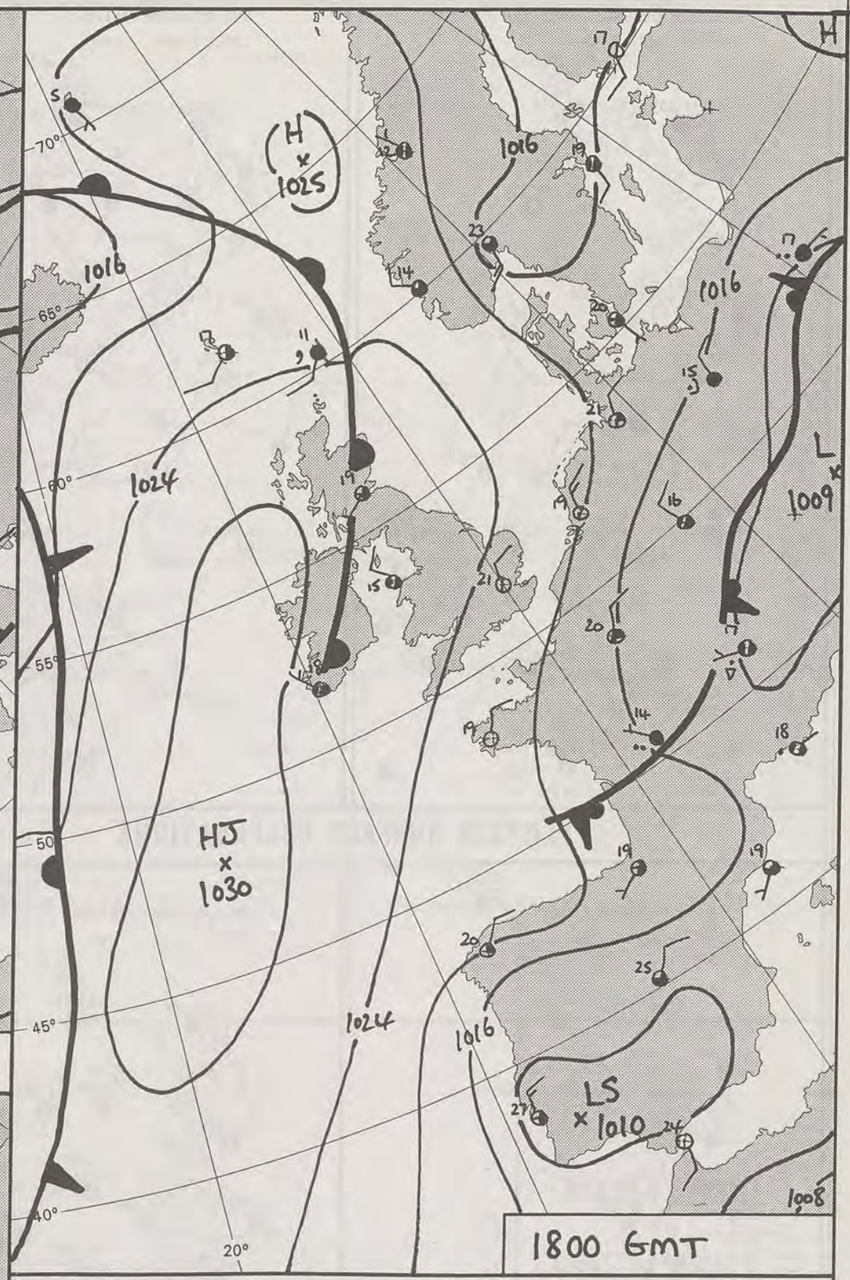

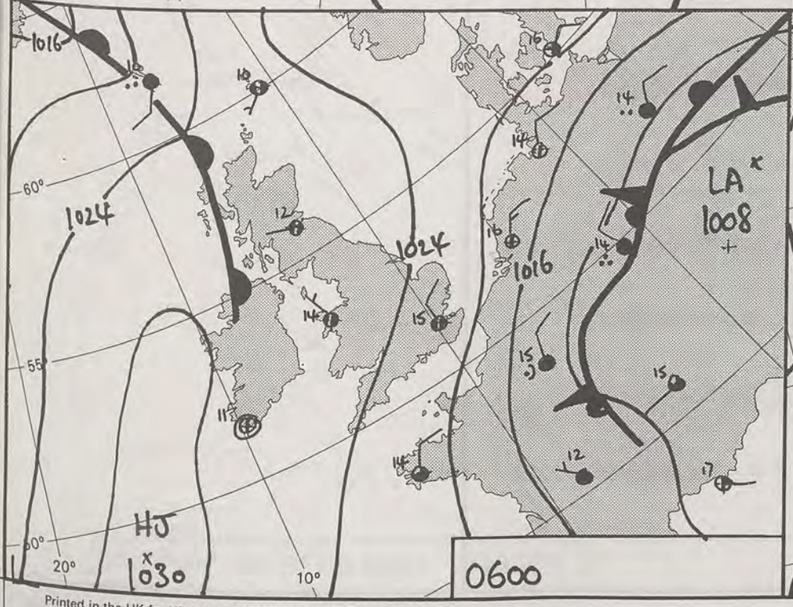

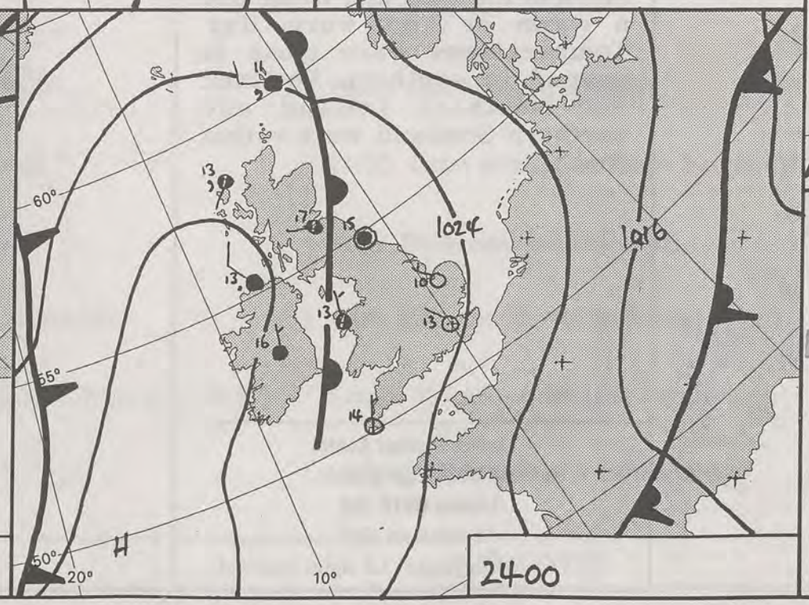

DUPLICATE ALSO

DAILY WEATHER SUMMARY

NOT FOR LOAN

FOR

METEOROLOGICAL OFFICE 14 JUL 1992 LIBRARY

MONDAY 6TH JULY 1992

Warm front Cold front Occlusion

London Weather Centre 284-286 High Holborn London WC1V 7HX

© Crown Copyright All rights reserved

Printed in the UK for HMSO. Dd 8146371 C10 3/91 9385 9590

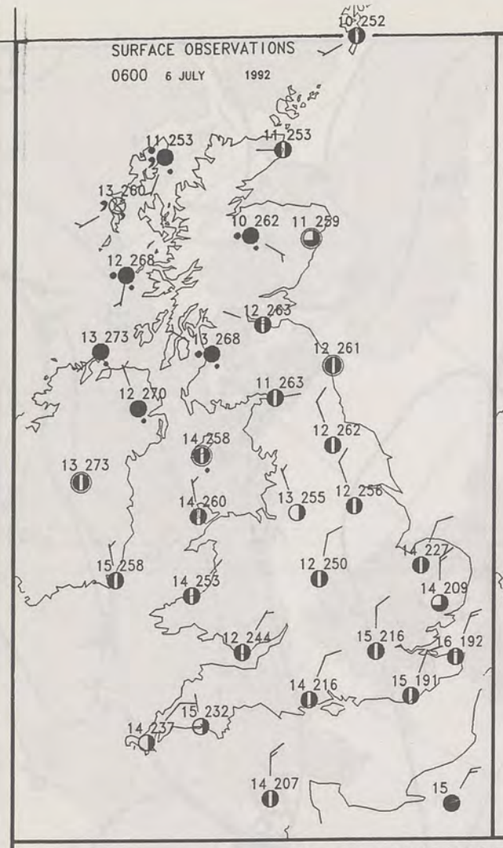

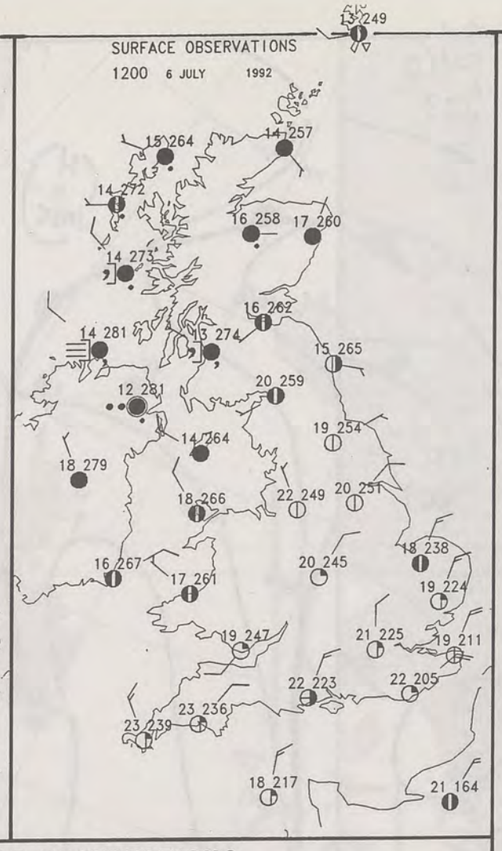

PLOTTED SURFACE OBSERVATIONS

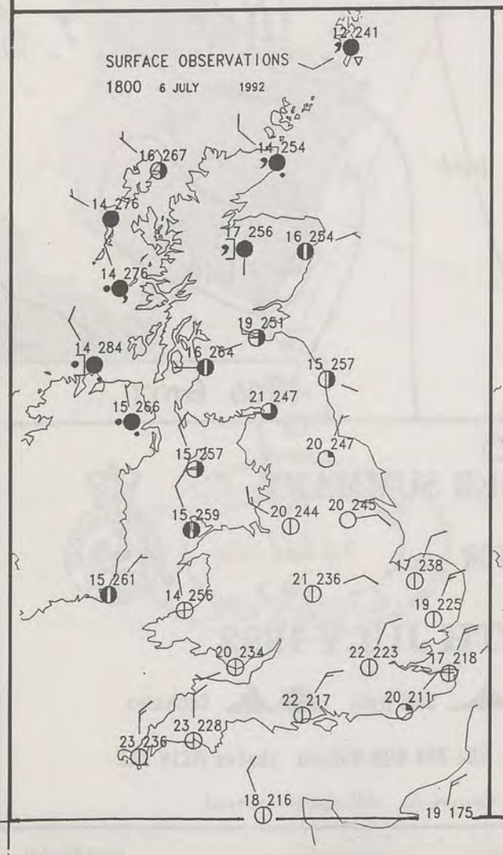

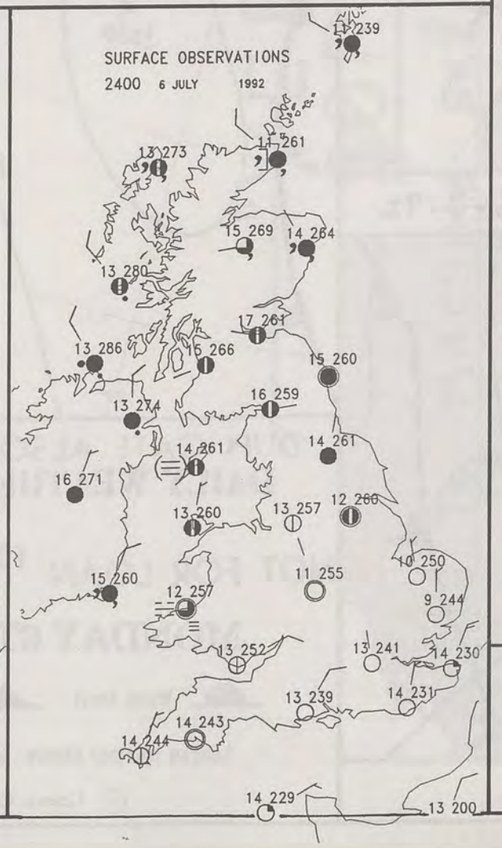

SUMMARY OF UK WEATHER MONDAY 6TH JULY 1992

England and Wales had a dry night. Parts of southeast England were mainly cloudy and low cloud formed over some eastern counties. Western and northern Scotland had some rain and drizzle in places with some fog over coasts and hills. Northern Ireland, south and east Scotland were cloudy with a little rain in places.

England and Wales had a dry and mainly sunny day but patchy cloud near windward coasts limited the sunshine at times and over southeast England the wind was fresh and gusty. Southern parts of Scotland had a cloudy but mainly dry day. Western and northern Scotland and Northern Ireland had rain and drizzle at times and some hill and coastal fog. By late afternoon and through the evening the drizzle was more patchy and mainly confined to Northern Ireland, the far west of Scotland and the Northern Isles.

Much of England and Wales had a warm or very warm day. Temperatures were close to normal in southern Scotland but Northern Ireland and northern Scotland were rather cool.

London Weather Centre
284-286 High Holborn
London WC1V 7HX
All times are GMT

© Crown Copyright All rights reserved

SIGNIFICANT WEATHER CHARTS

Printed in the UK for HMSO Dd 8063410, C5, 1/88, 38938

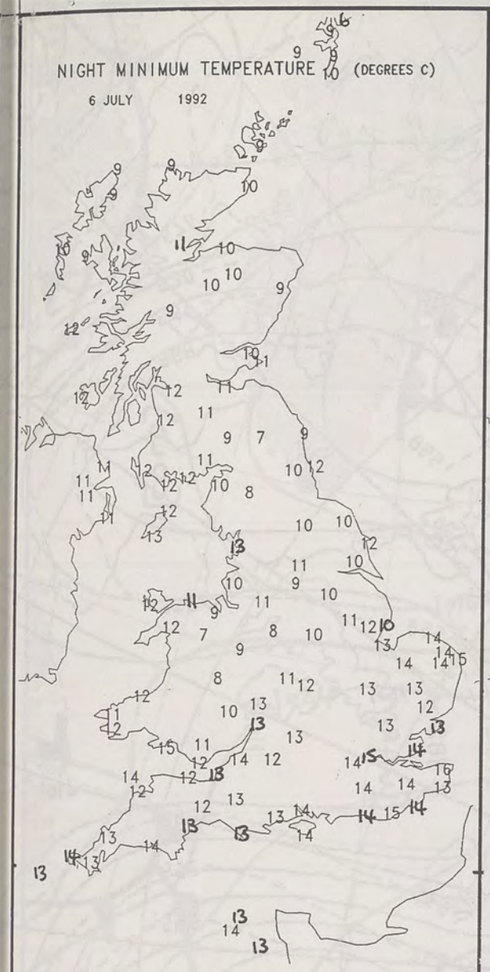

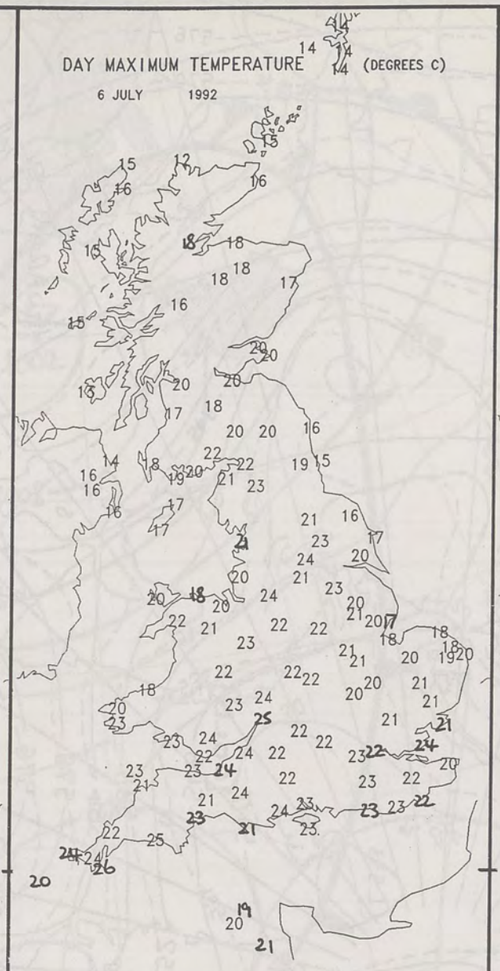

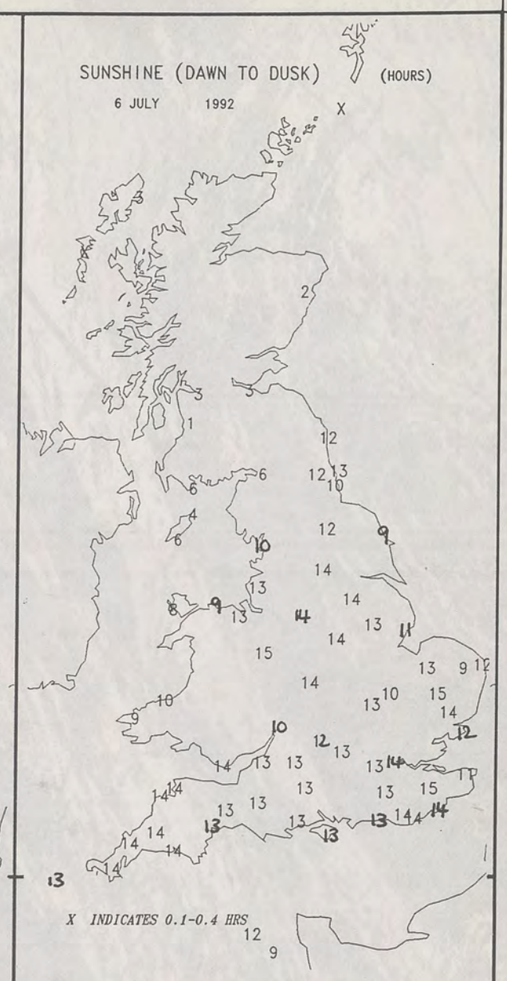

EXTREMES FOR MONDAY 6TH JULY 1992

Highest Maximum	: 26.0C Falmouth (Cornwall)
Lowest Maximum	: 11.5C Cape Wrath (Northern Scotland)
Lowest Minimum	: 6.2C Balta Sound (Shetland)
Lowest Grass Minimum	: 3.0C Cellarhead (Nr. Stoke on Trent)
Most Rain (24 hours from 0900 GMT)	: 5.2mm Knockarevan (Co. Fermanagh)
Most Sun	: 14.6 hours Shawbury (Shropshire)

DAILY WEATHER SUMMARY

© Crown Copyright
All rights reserved

London Weather Centre 284-286 High Holborn London WC1V 7HX

All times are GMT

Printed in the UK for HMSO Dd 8063410, C5, 1/88, 38938.


ISIHZ NIS 6-7-92

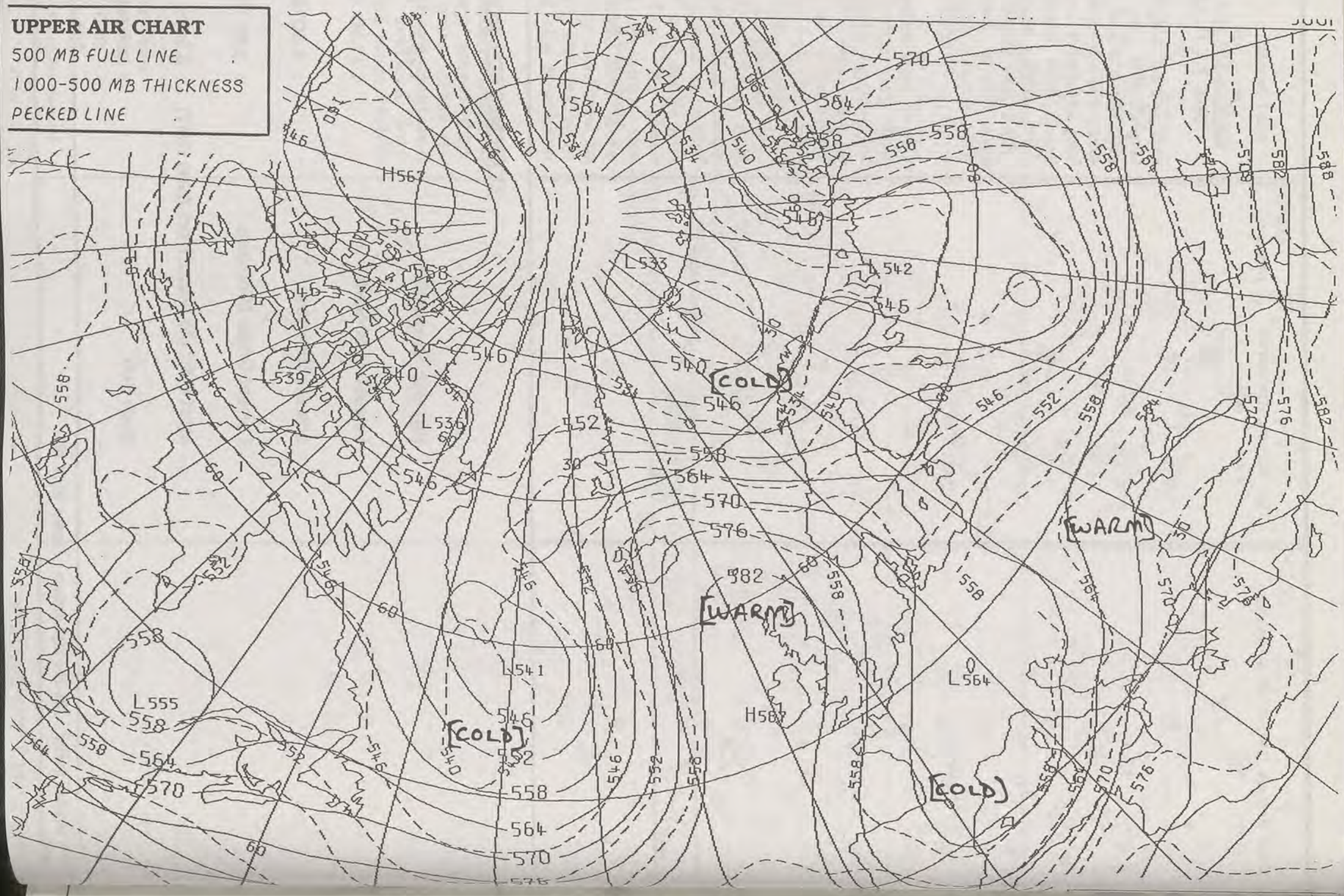
UPPER AIR CHART
500 MB FULL LINE
1000-500 MB THICKNESS
PECKED LINE
H567
L533
L542
L536
L541
L555
L564
H567
[COLD]
[WARM]
[WARM]
[COLD]
[COLD]

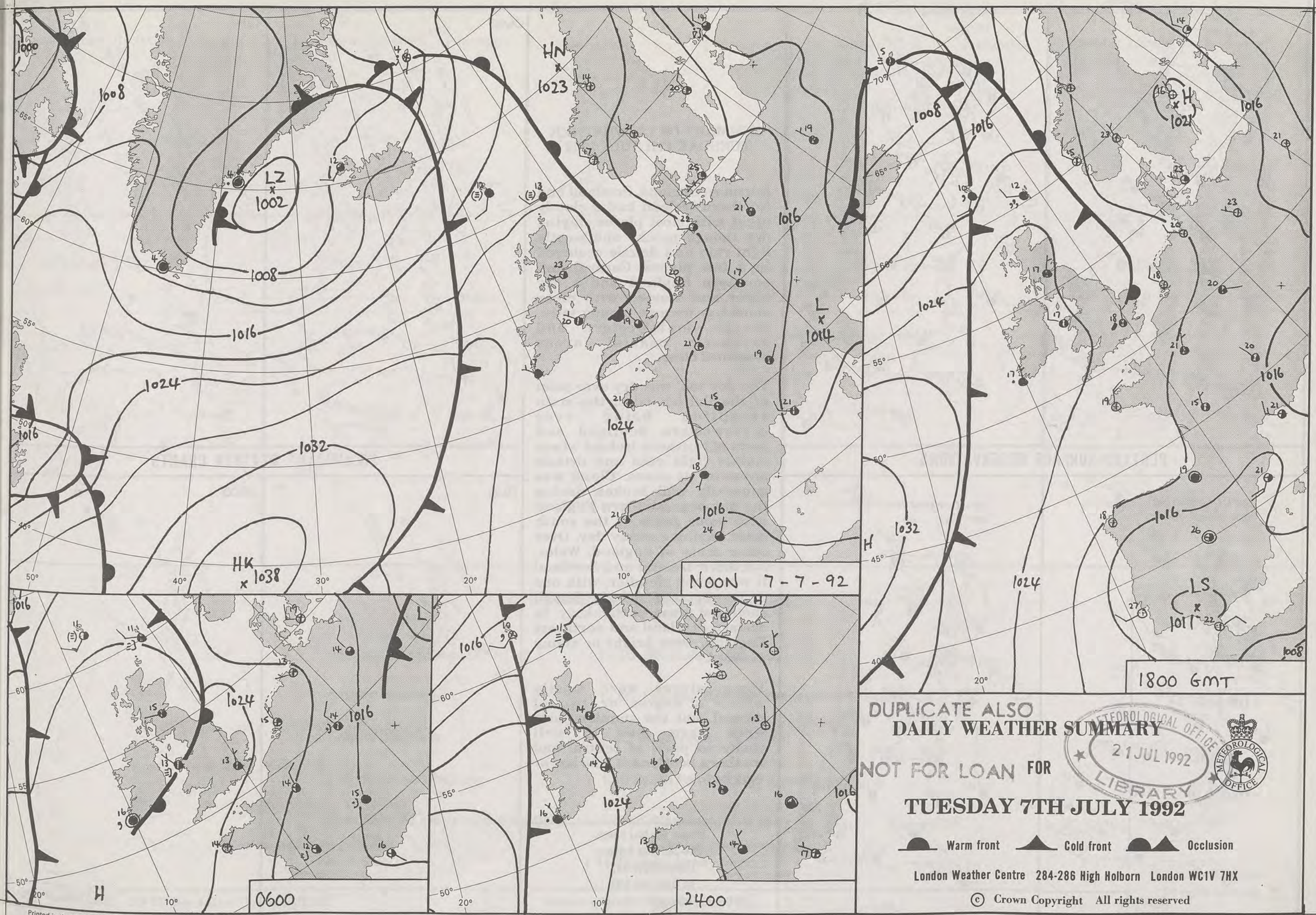

DUPLICATE ALSO
NOT FOR LOAN
METEOROLOGICAL OFFICE
21 JUL 1992
LIBRARY

DAILY WEATHER SUMMARY

FOR

TUESDAY 7TH JULY 1992

Warm front Cold front Occlusion

London Weather Centre 284-286 High Holborn London WC1V 7HX

© Crown Copyright All rights reserved

Printed in the UK for HMSO. Dd 8146371 C10 3/91 9385 9590

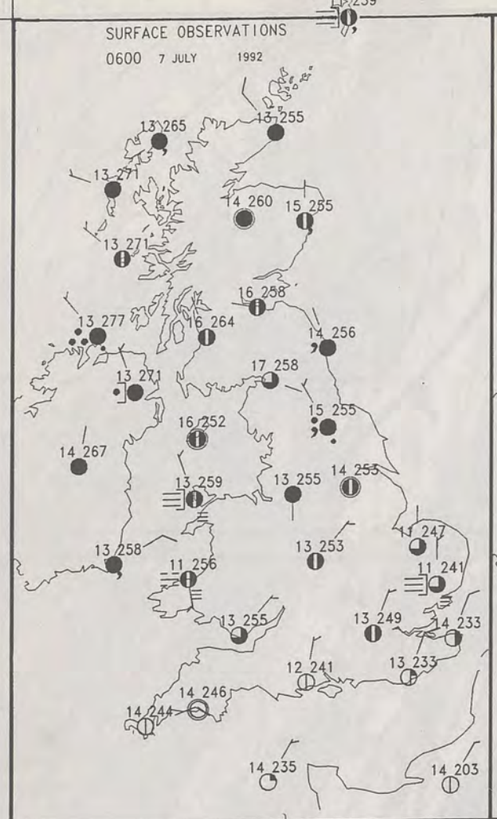

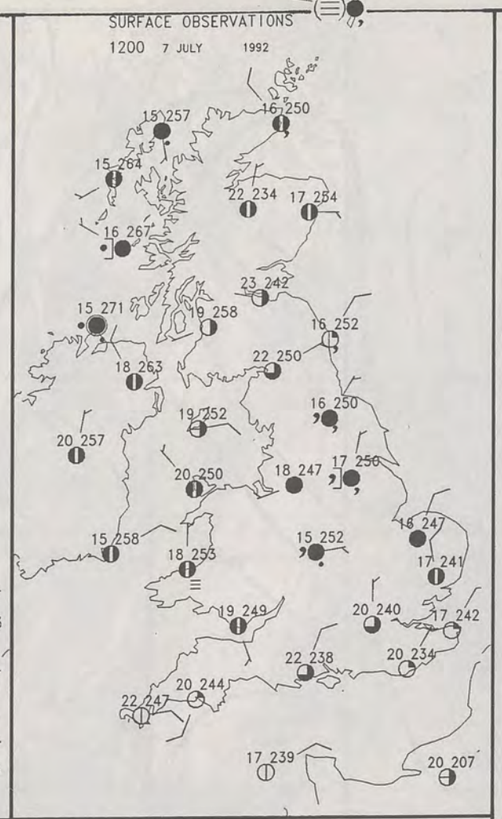

PLOTTED SURFACE OBSERVATIONS

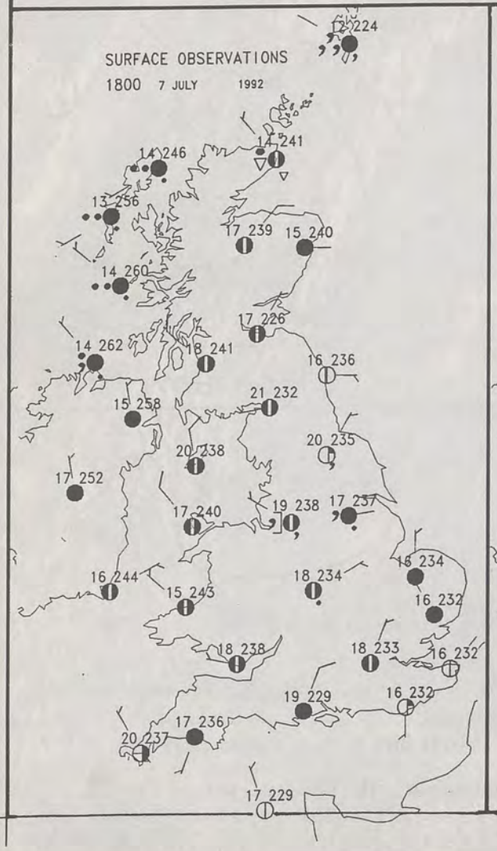

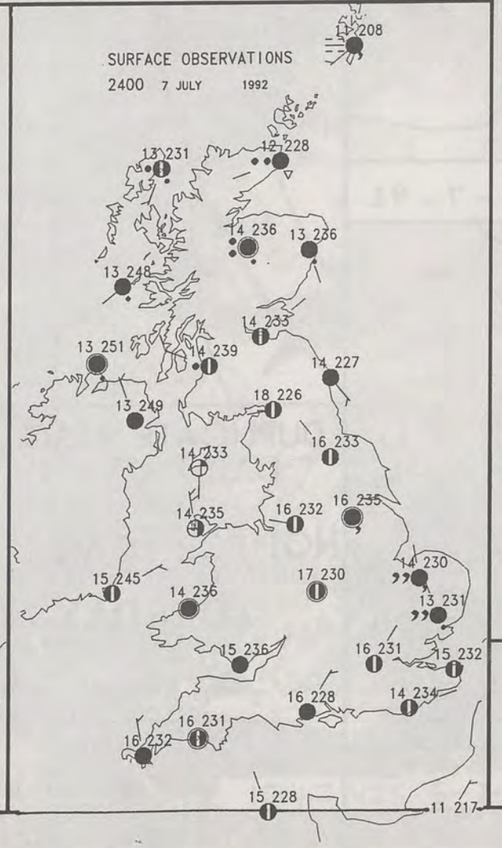

SUMMARY OF UK WEATHER TUESDAY 7TH JULY 1992

Northern England, Scotland and Northern Ireland had a cloudy night with most places staying dry though patchy and mostly light rain and drizzle occurred in a few places. Central and southern England had a dry night and started with clear skies but became cloudy later, though southwestern and southern coastal areas remained clear.

The day too, was dry over most of the British Isles, the main exception being over northwestern Scotland and parts of Northern Ireland where mainly light rain and drizzle occurred at times. Cloud was generally well broken during the day over southern England with some parts of the south coast having a sunny day. Over other areas of England, Wales, Northern Ireland and Scotland it was much cloudier, with one or two spots of drizzle though sheltered areas, particularly in eastern Scotland and northeast England, were bright or sunny at times.

Temperatures were mostly within a degree or two of normal, but the sunnier parts were warm ,and in well sheltered parts of central and southern Scotland it was hot or very hot.

London Weather Centre
284-286 High Holborn
London WC1V 7HX
All times are GMT

© Crown Copyright All rights reserved

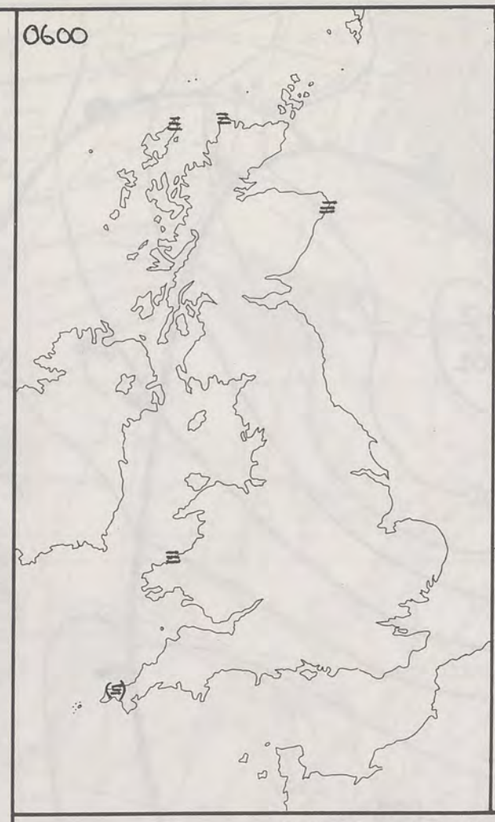

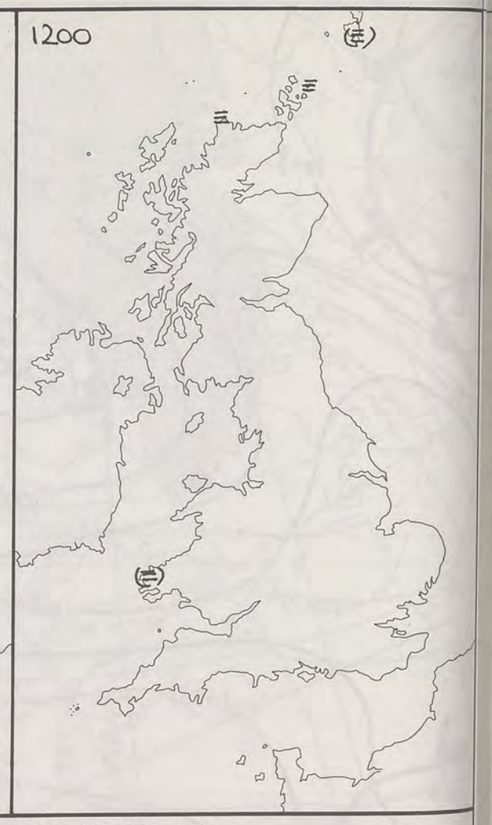

SIGNIFICANT WEATHER CHARTS

Printed in the UK for HMSO Dd 8063410, C5, 1/88, 38938.

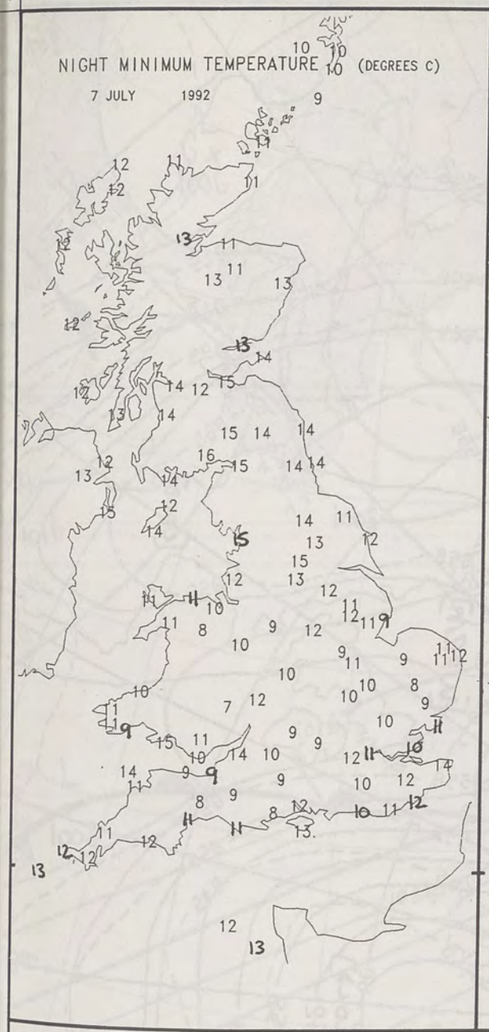

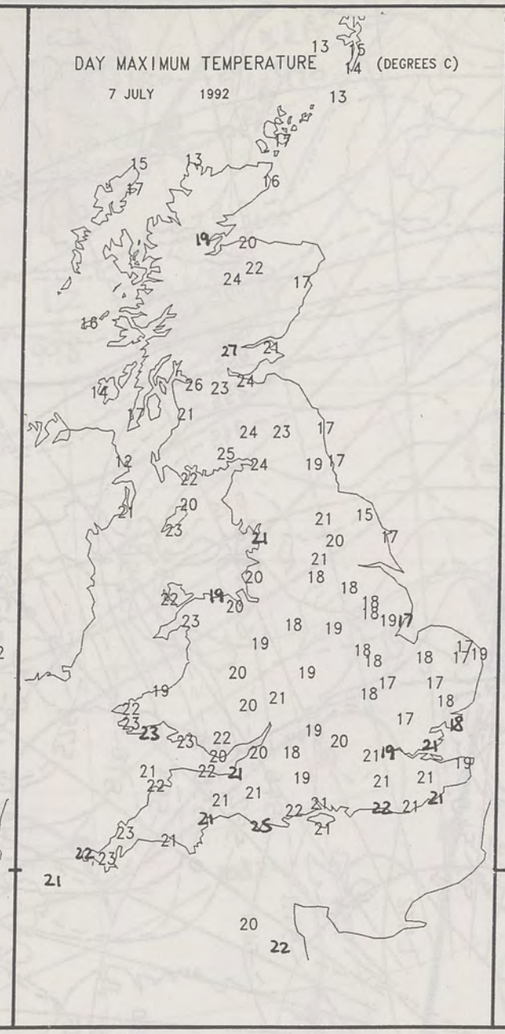

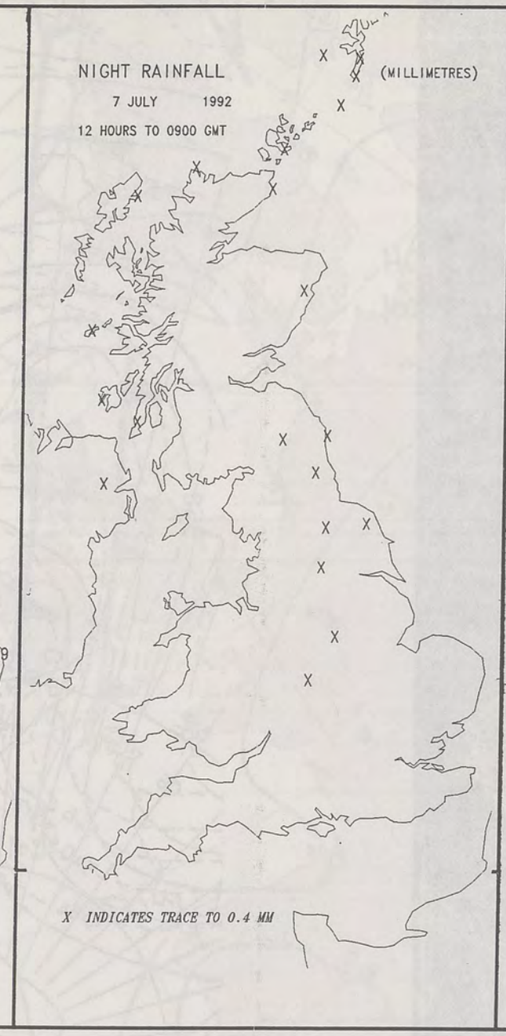

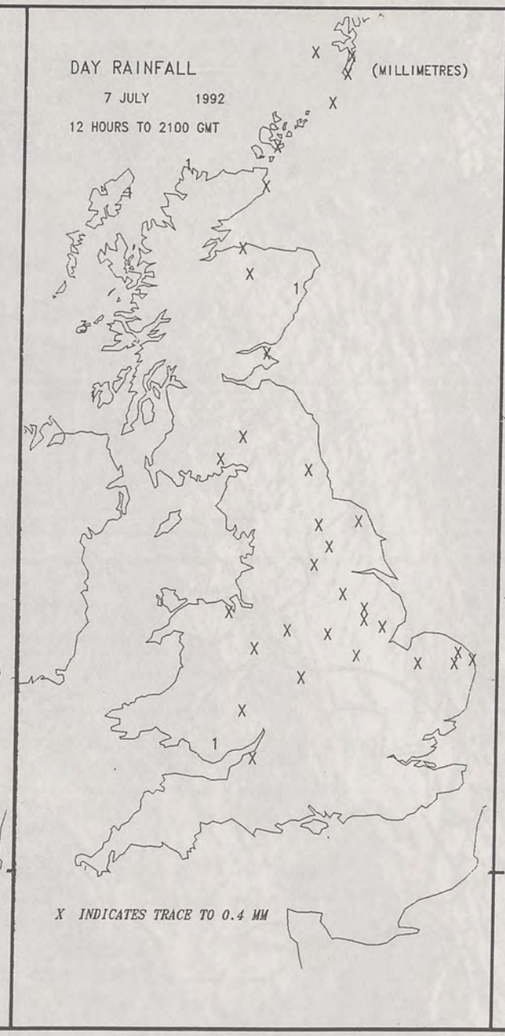

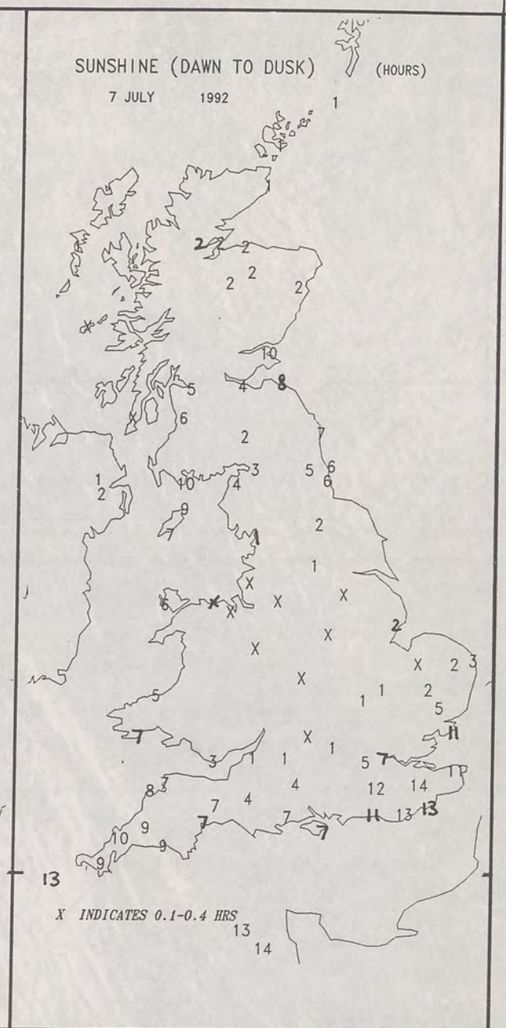

EXTREMES FOR TUESDAY 7TH JULY 1992

Highest Maximum	: 26.5C Strathallan (Tayside)
Lowest Maximum	: 12.5C Fair Isle (Between Orkney and Shetland)
Lowest Minimum	: 7.4C Madley (Near Hereford)
Lowest Grass Minimum	: 1.8C South Farnborough (Hampshire)
Most Rain (24 hours from 0900 GMT)	: 7.7mm Waterstein (Isle of Skye)
Most Sun	: 14.2 hours Jersey Airport

DAILY WEATHER SUMMARY

© Crown Copyright
All rights reserved

London Weather Centre 284-286 High Holborn London WC1V 7HX

All times are GMT

Printed in the UK for HMSO. Dd 8146371 C10 3/91 9385 9590


1502Z VIS 7-7-92

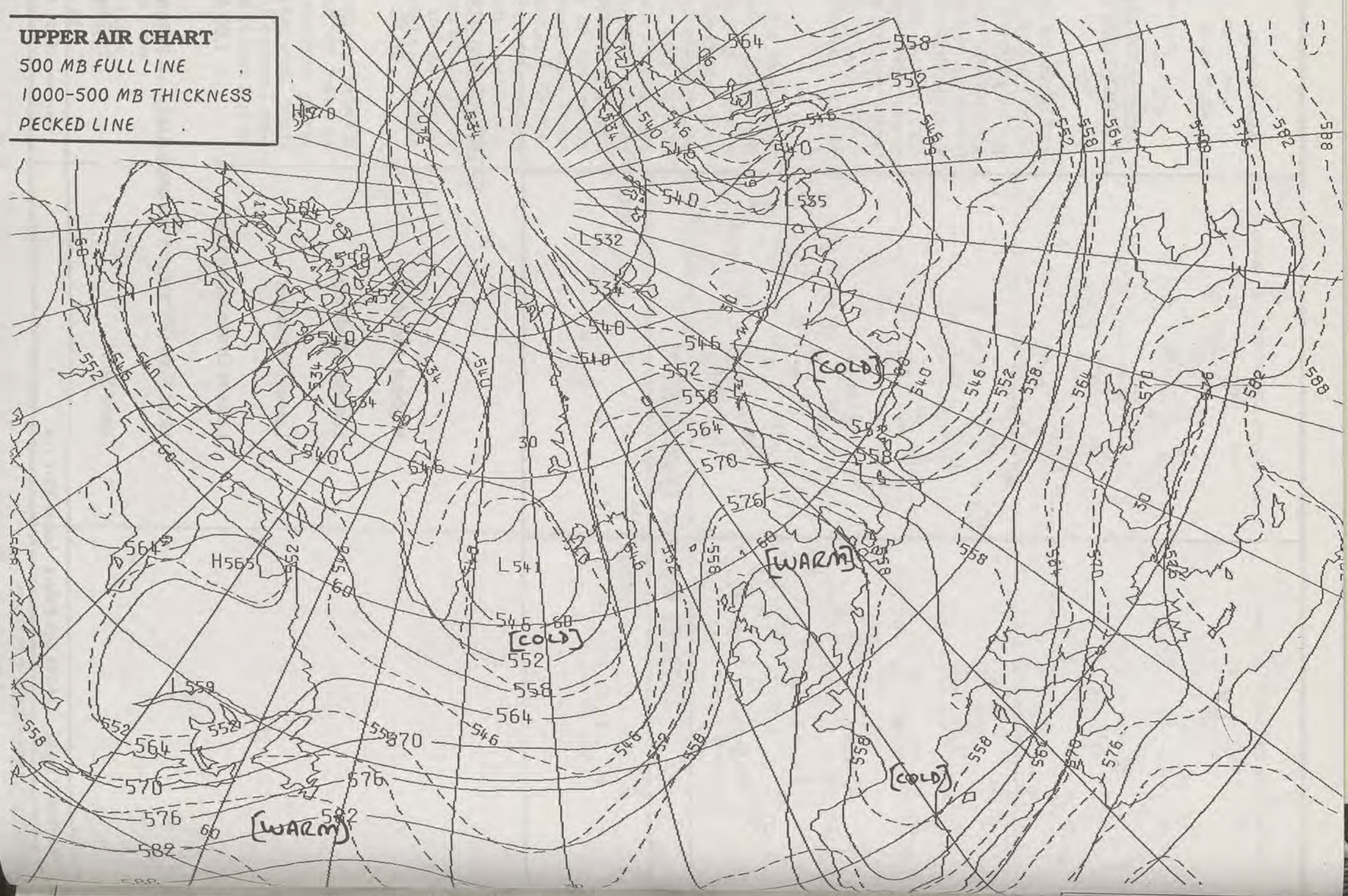
UPPER AIR CHART
500 MB FULL LINE
1000-500 MB THICKNESS
PECKED LINE
H570
H565
L541
L532
L535
L559
[COLD]
[WARM]

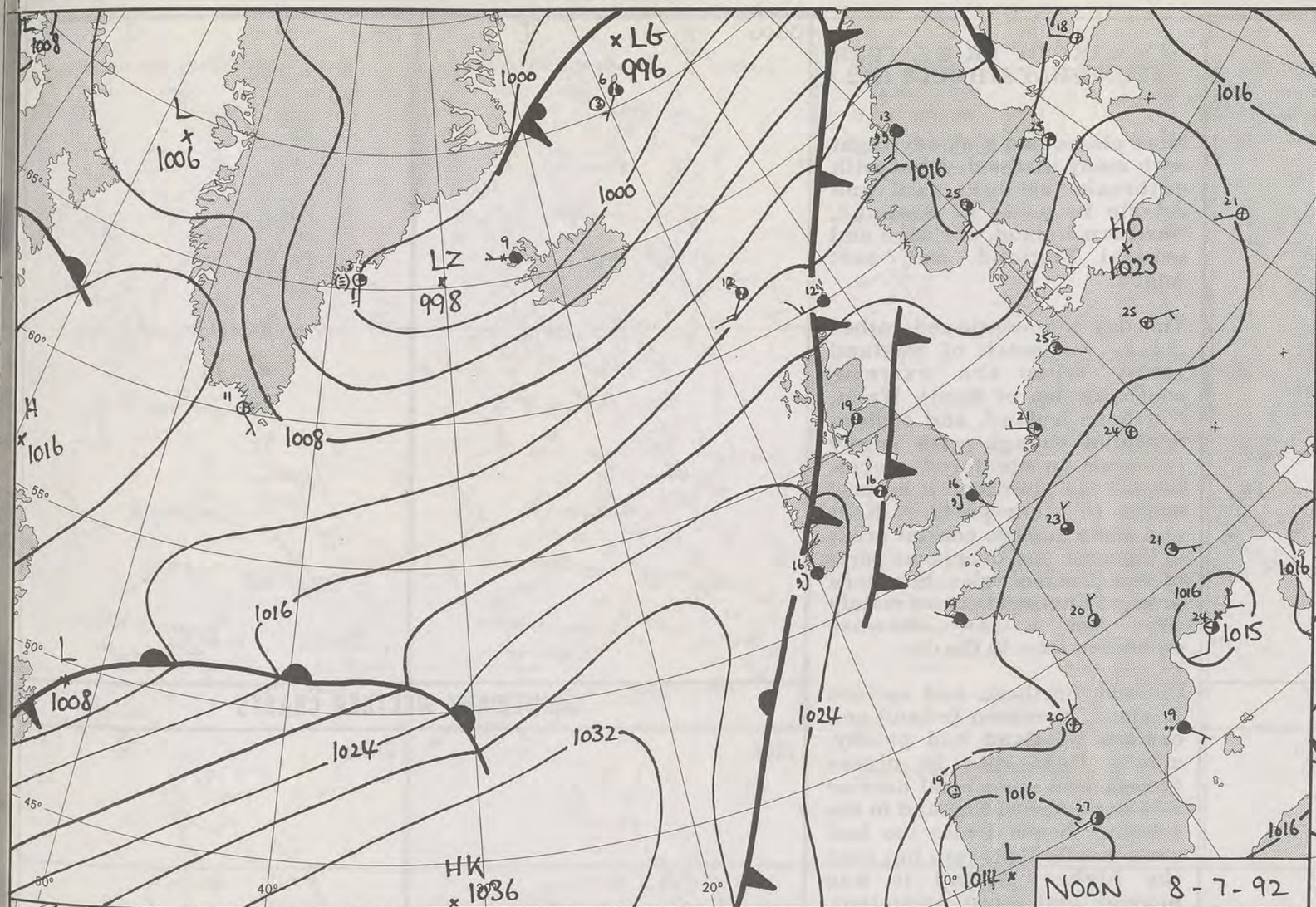

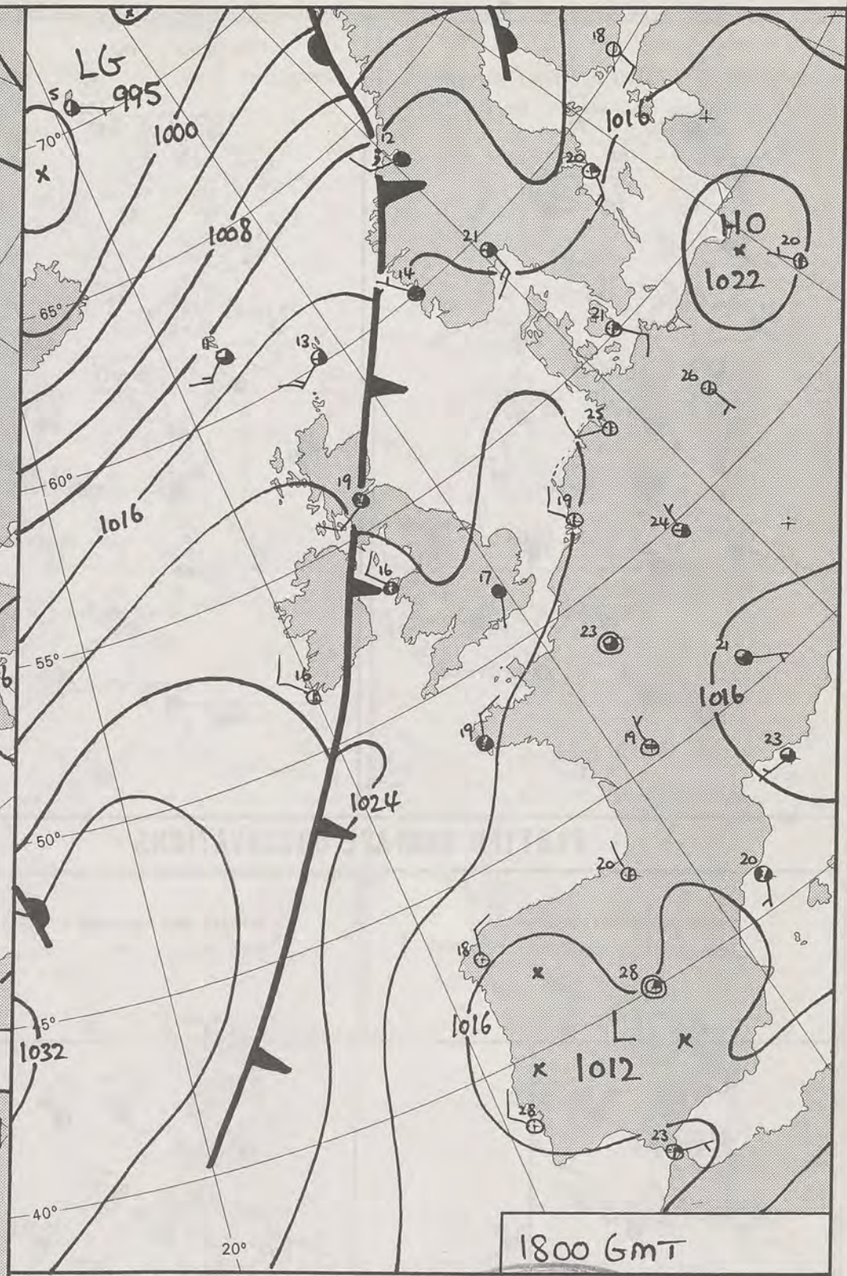

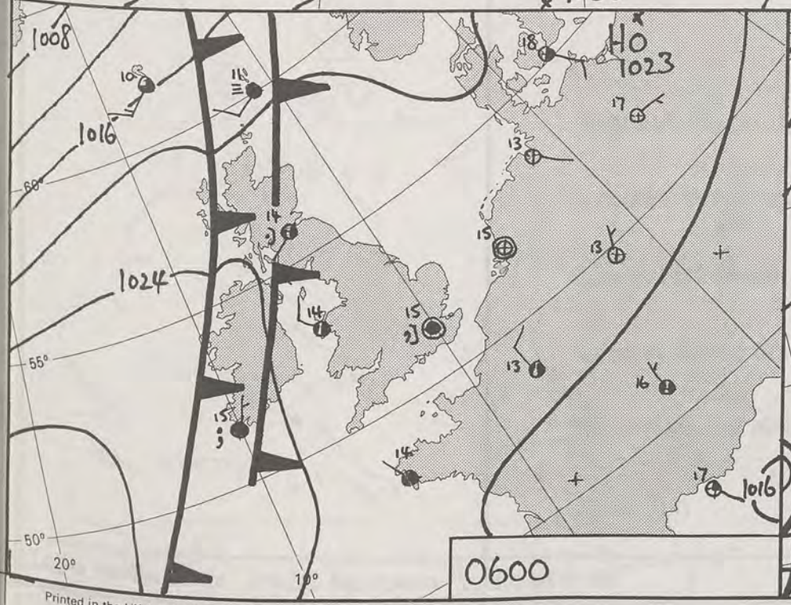

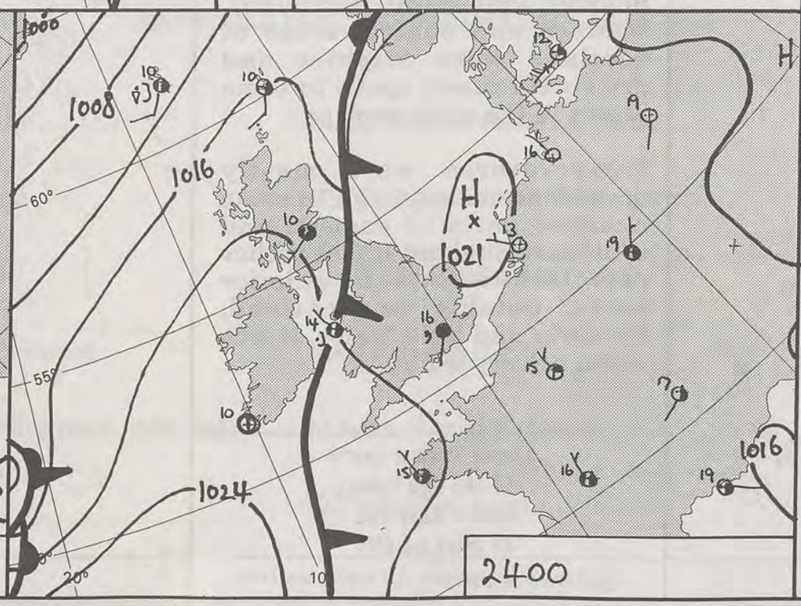

DUPLICATE ALSO

DAILY WEATHER SUMMARY

NOT FOR LOAN

METEOROLOGICAL OFFICE 21 JUL 1992 LIBRARY

FOR

WEDNESDAY 8TH JULY 1992

Warm front Cold front Occlusion

London Weather Centre 284-286 High Holborn London WC1V 7HX

© Crown Copyright All rights reserved

Printed in the UK for HMSO. Dd 8146371 C10 3/91 9385 9590

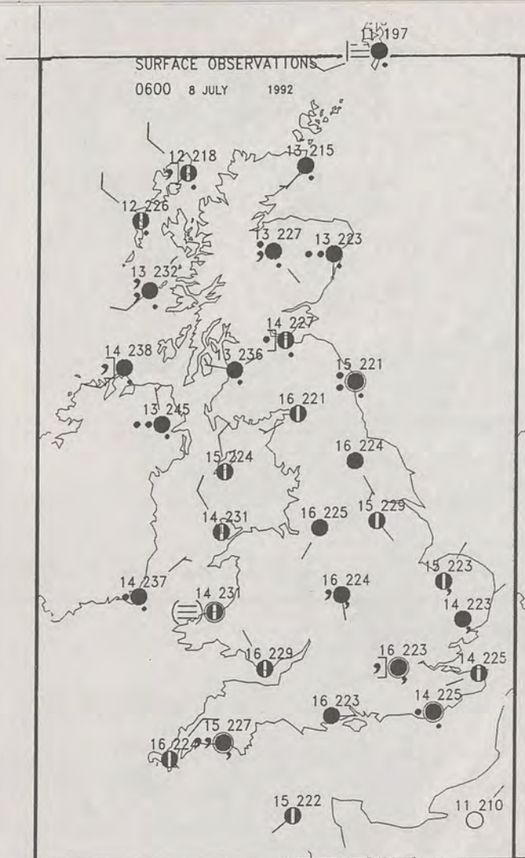

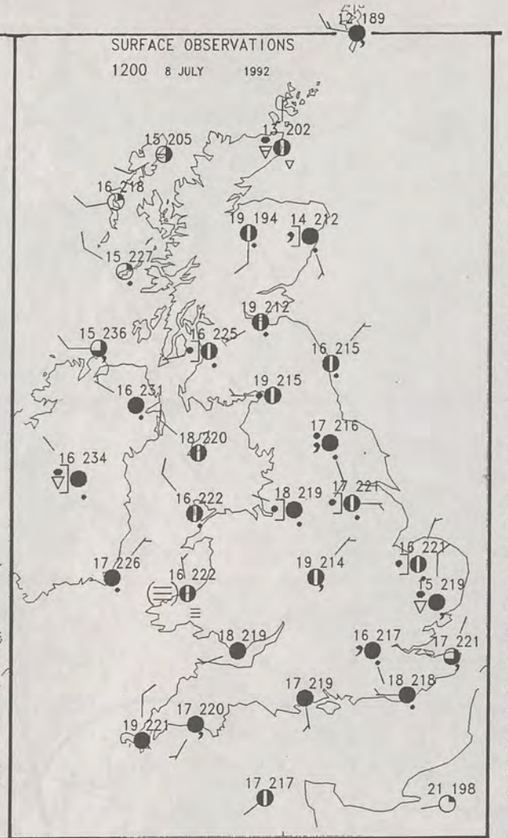

PLOTTED SURFACE OBSERVATIONS

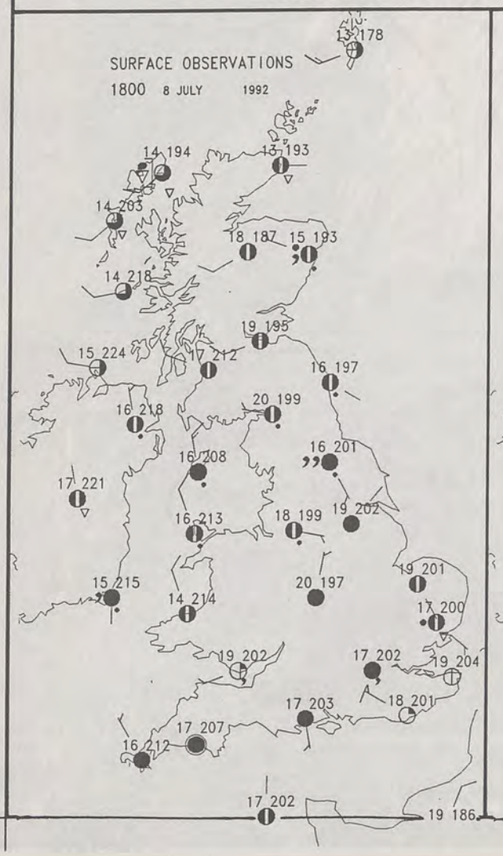

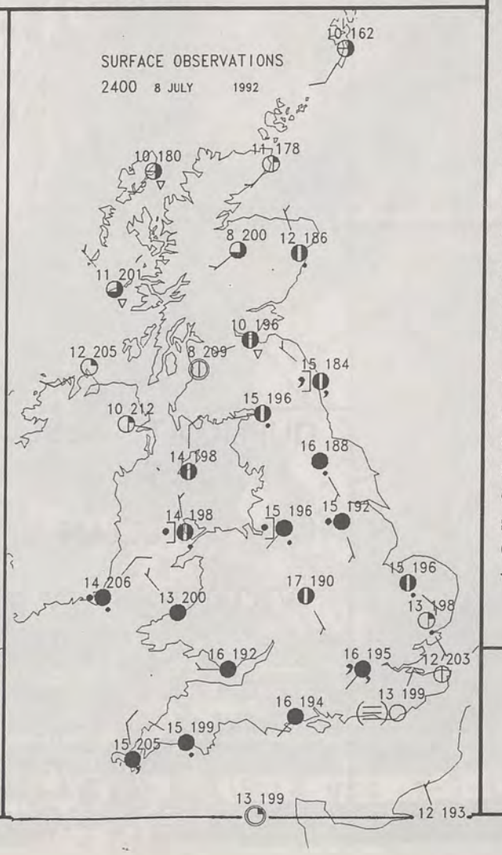

SUMMARY OF UK WEATHER WEDNESDAY 8TH JULY 1992

Most places had a cloudy night with many places dry, but with outbreaks of light rain and drizzle in parts of Scotland, Northern Ireland, northern and central England, and east Anglia.

The day too, continued rather cloudy for much of England (away from the extreme southeast tip of Kent), Wales, Northern Ireland, and eastern Scotland though with sunny intervals in sheltered places. During the afternoon it became sunny in other parts of Kent and some eastern coastal areas of England, and over some parts of the Channel Isles. Southern areas of England became mainly dry, but a few showers developed later in the day.

Central, northern and eastern England, Northern Ireland and eastern Scotland had patchy, mostly light rain in places though with some local heavier rain in northeast England in the evening. North Wales too had some mostly light rain but over the higher ground it was heavier and more persistent. Western and central areas of Scotland were brighter and drier with sunny spells in some places in the afternoon.

Temperatures were mostly around normal, though in some cloudier parts of eastern and southeast England it was rather cool. However, in the sunnier spots, notably in Scotland, Cumbria and west Wales, it was warm or very warm.

London Weather Centre
284-286 High Holborn
London WC1V 7HX
All times are GMT

© Crown Copyright All rights reserved

SIGNIFICANT WEATHER CHARTS

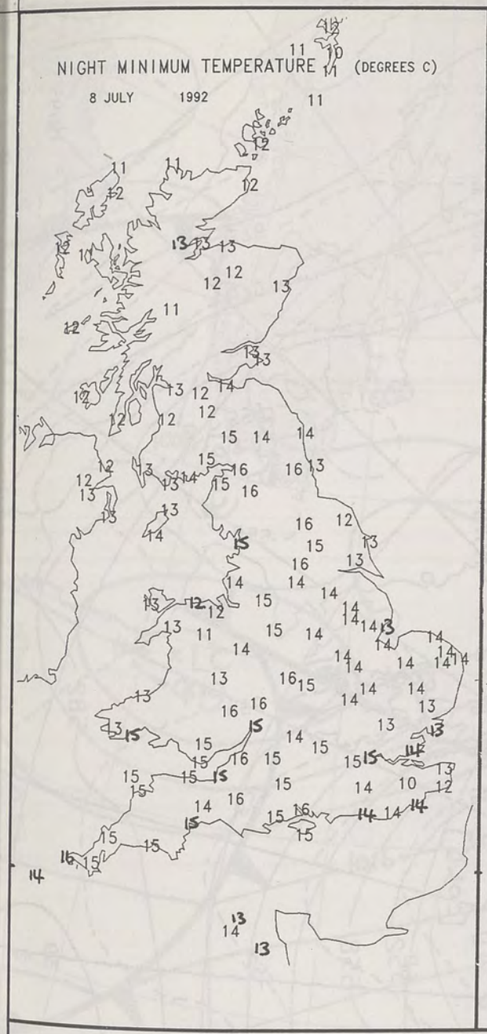

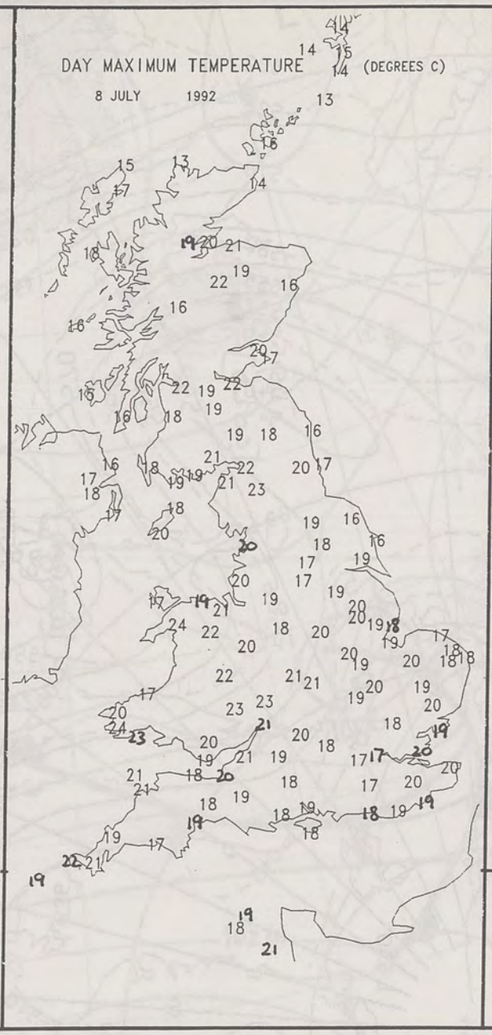

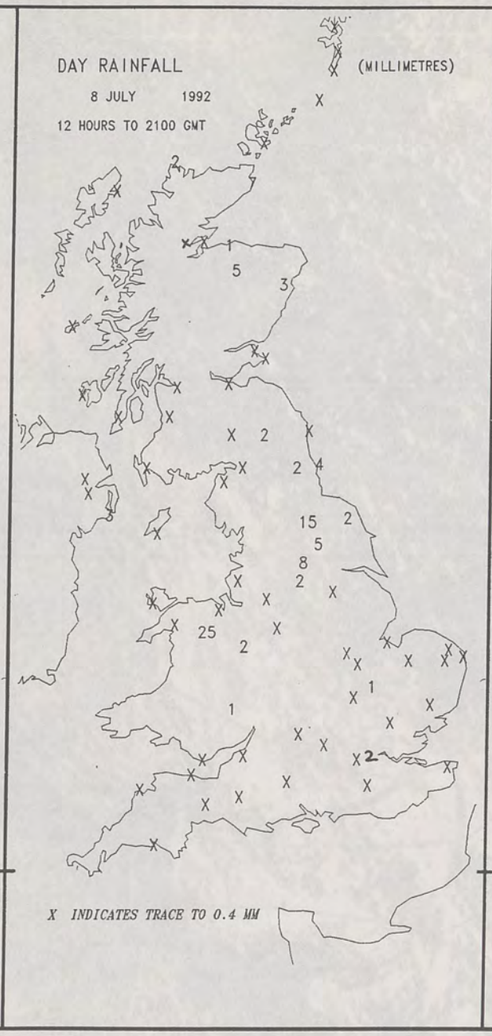

EXTREMES FOR WEDNESDAY 8TH JULY 1992

Highest Maximum	: 24.0C Milford Haven (Dyfed)
Lowest Maximum	: 12.7C Cape Wrath (N. Scotland)
Lowest Minimum	: 10.3C Jubilee Corner (Kent)
Lowest Grass Minimum	: 4.4C Charing (Kent)
Most Rain (24 hours from 0900 GMT)	: 29.5mm Cynwyd (Clwyd)
Most Sun	: 13.7 hours Folkestone (Kent)

DAILY WEATHER SUMMARY

© Crown Copyright
All rights reserved

London Weather Centre 284-286 High Holborn London WC1V 7HX

All times are GMT

Printed in the UK for HMSO. Dd 8146371 C10 3/91 9385 9590

Form File 561


1450Z VIS 8-7-82

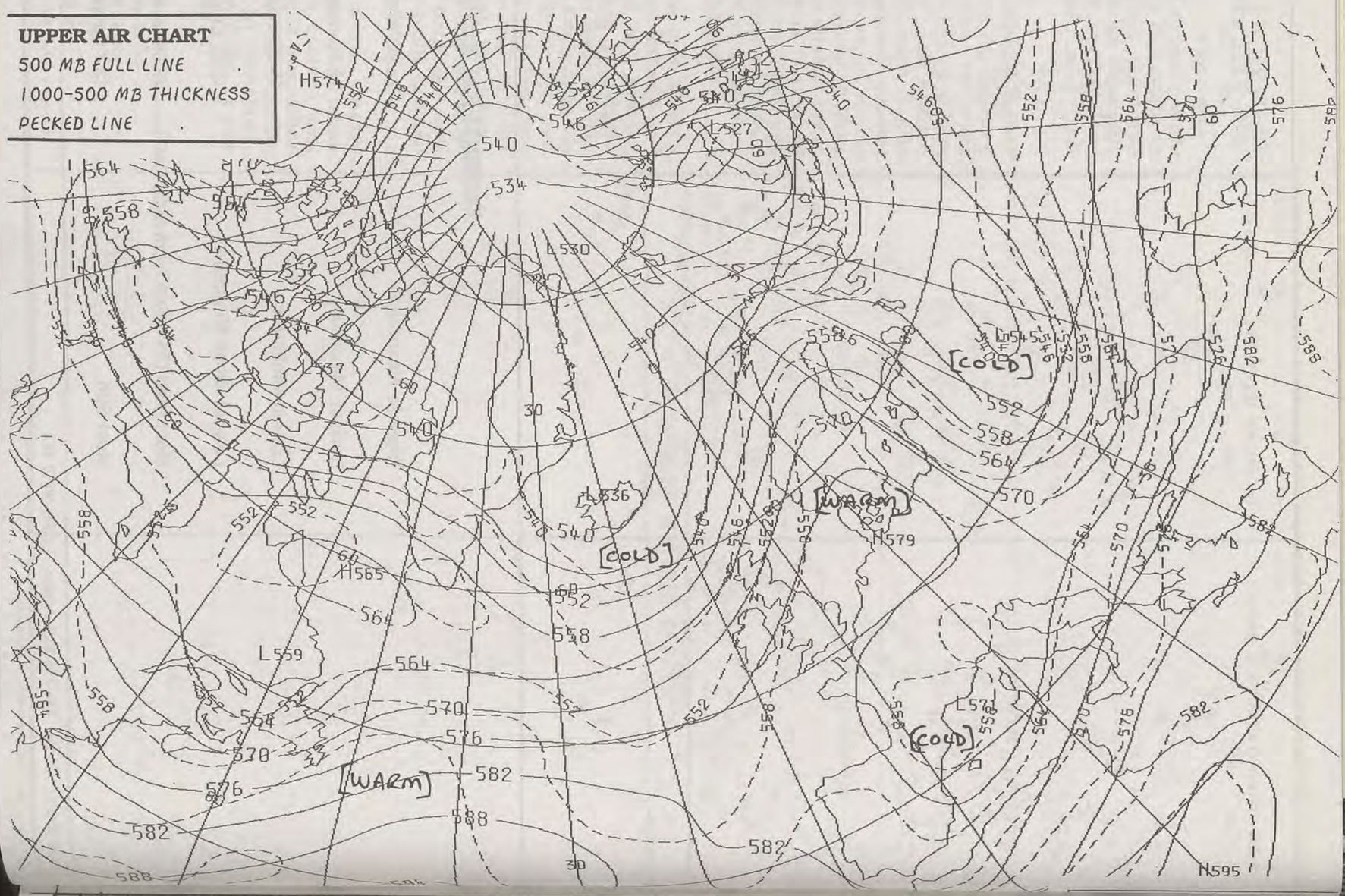
UPPER AIR CHART
500 MB FULL LINE
1000-500 MB THICKNESS
PECKED LINE
[COLD]
[WARM]
[COLD]
[WARM]
[COLD]
H574
L527
L530
L537
L536
H565
L559
H579
L545
H595

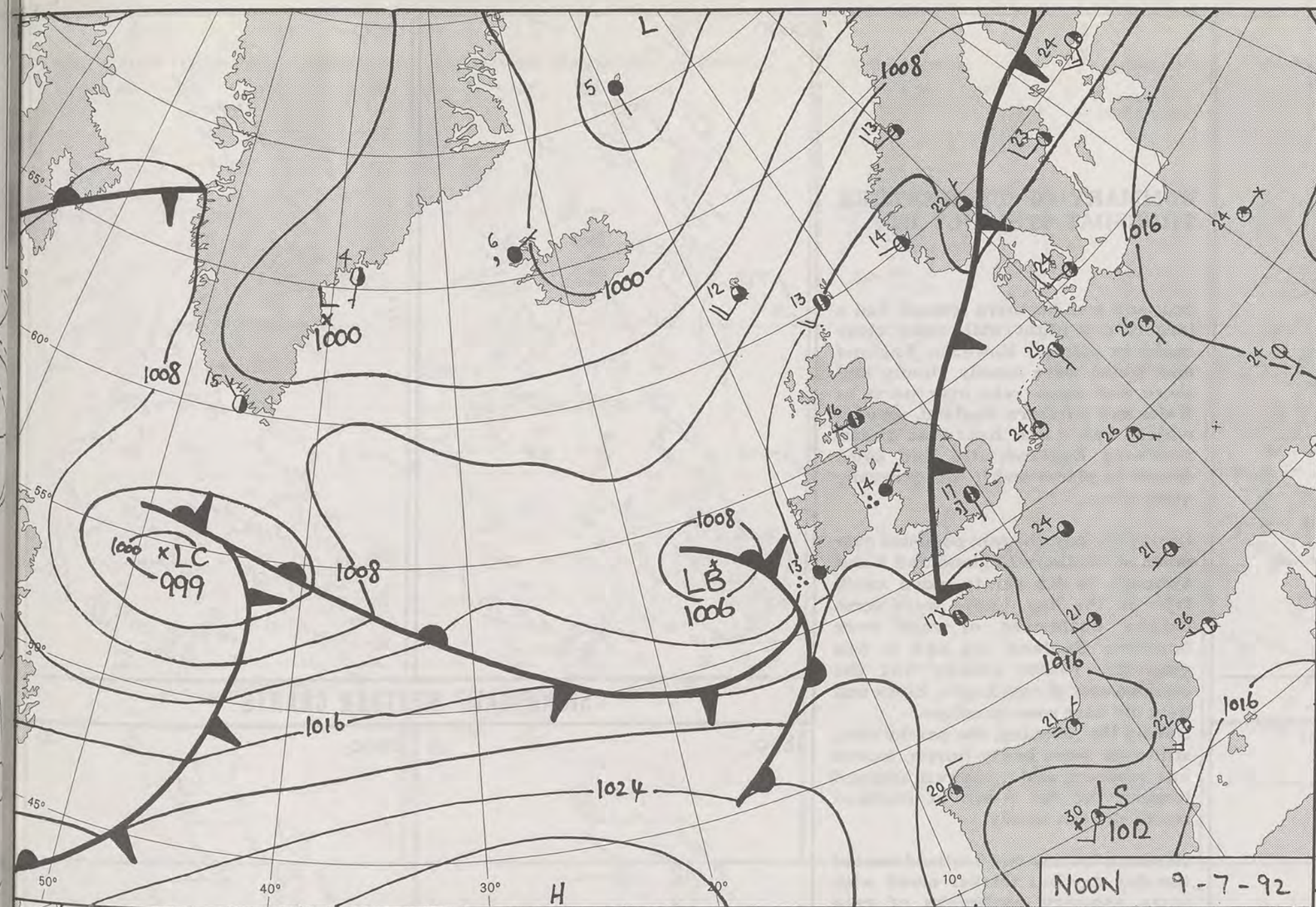

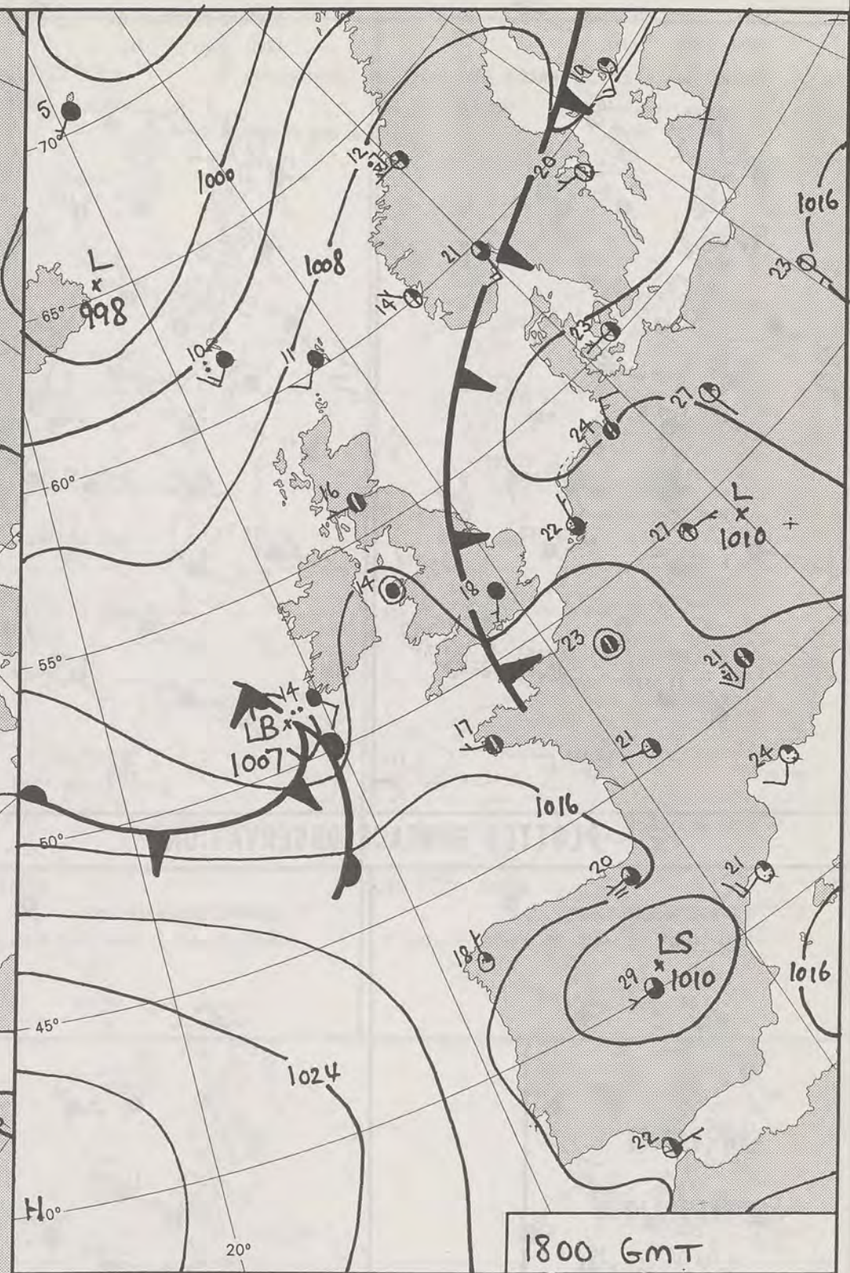

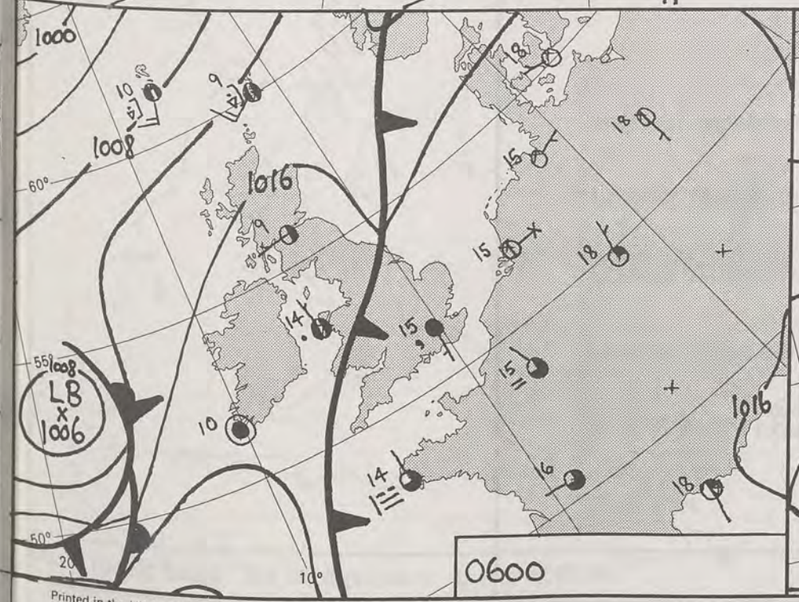

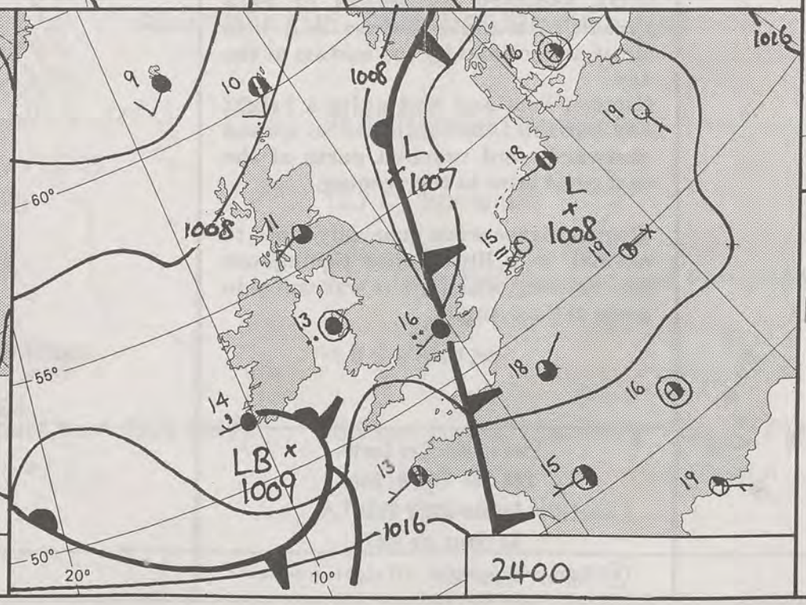

DUPLICATE ALSO
NOT FOR LOAN

DAILY WEATHER SUMMARY

FOR

THURSDAY 9TH JULY 1992

METEOROLOGICAL OFFICE
21 JUL 1992
LIBRARY

Warm front — Cold front — Occlusion

London Weather Centre 284-286 High Holborn London WC1V 7HX

© Crown Copyright All rights reserved

Printed in the UK for HMSO. Dd 8146371 C10 3/91 9385 9590

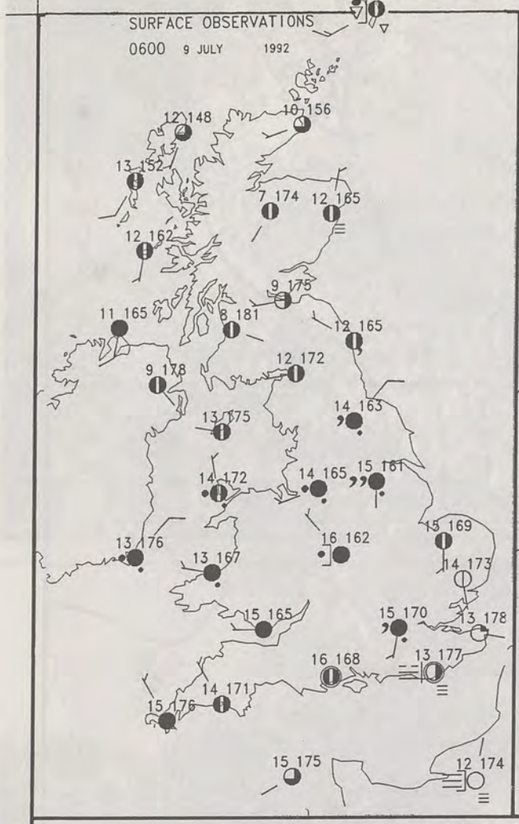

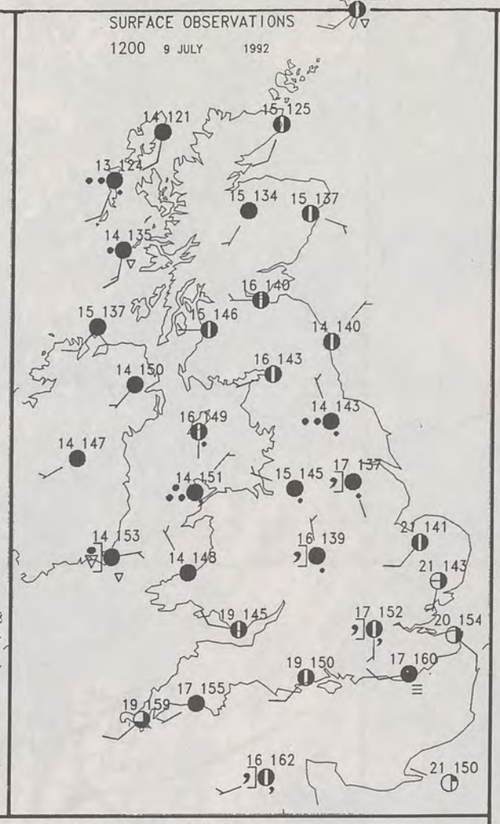

PLOTTED SURFACE OBSERVATIONS

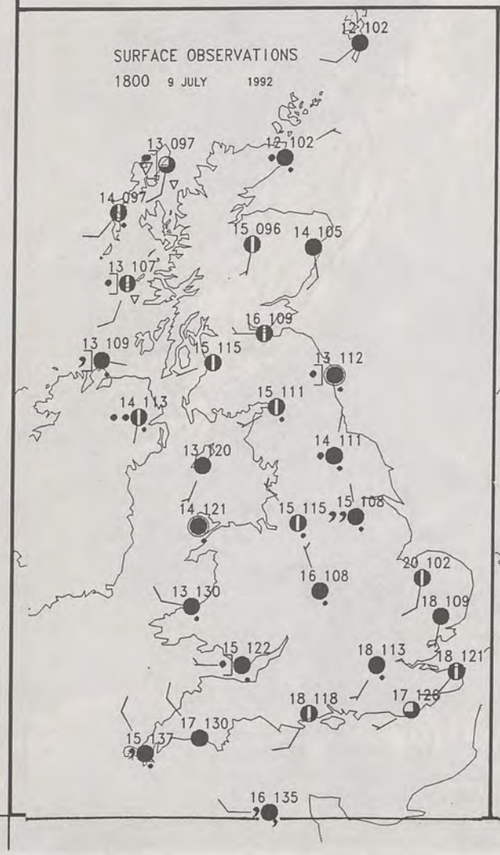

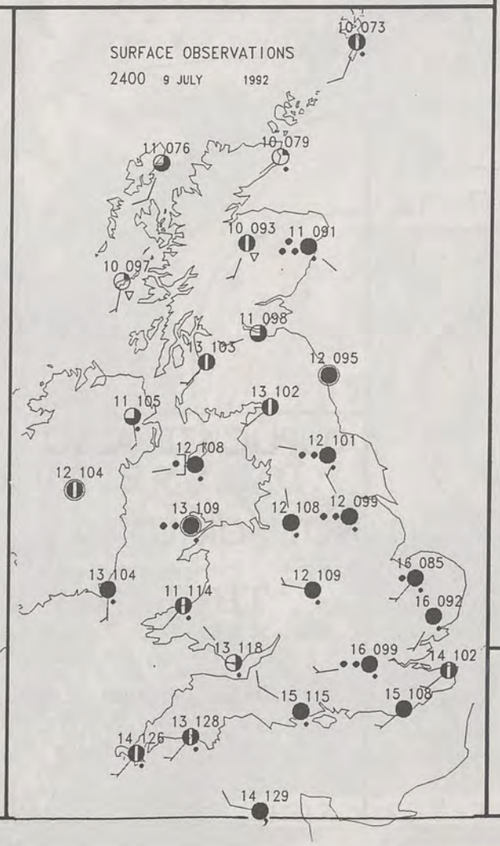

SUMMARY OF UK WEATHER THURSDAY 9TH JULY 1992

Scotland and Northern Ireland had a largely dry night with some clear spells in places. However, England and Wales were mostly cloudy and there was some rain over parts of Wales and northern England, some of which was quite heavy at times. Southern England also had some drizzle in places and it was generally quite misty.

During the day, the rain persisted over much of Northern England and Wales although it did slowly move south later in the day. There were some patchy outbreaks of rain over Southern England too and it was generally rather cloudy but the extreme east of east Anglia, Essex and Kent did have some sunshine.
During the evening, the patchy rain, still with some heavy bursts, moved into southern and southwest England leaving the far north of England mostly dry but cloudy.

Northern Ireland and Scotland started the day dry but thicker cloud with some showery outbreaks of rain spread into the province and into western Scotland by the middle of the day.
Eastern Scotland had quite a bright day but the rain continued to spread eastwards and reached parts of the east coast later in the evening.

Temperatures were generally close to normal or a little below throughout the country, although it was warm in parts of East Anglia.

London Weather Centre
284-286 High Holborn
London WC1V 7HX
All times are GMT
© Crown Copyright All rights reserved

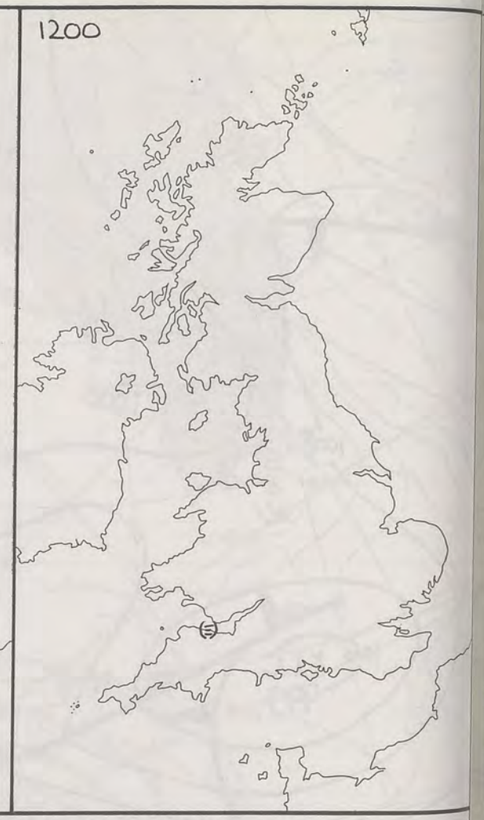

SIGNIFICANT WEATHER CHARTS

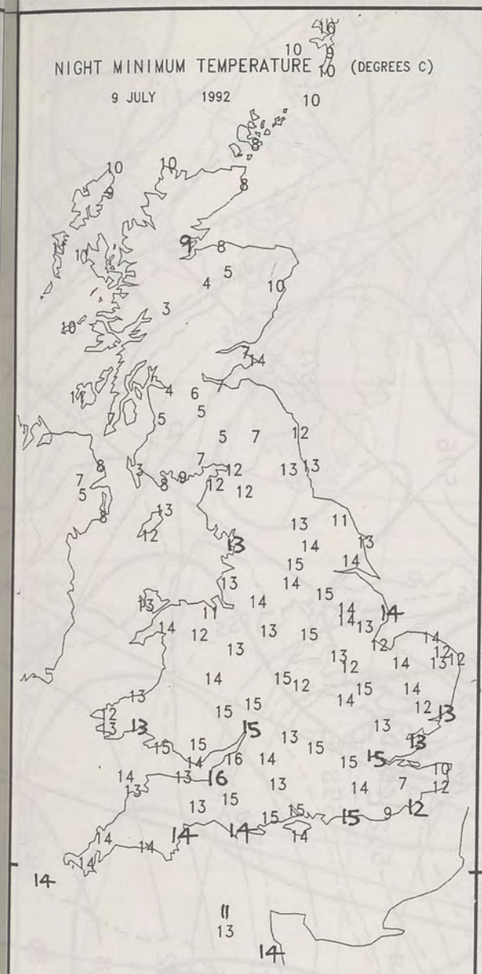

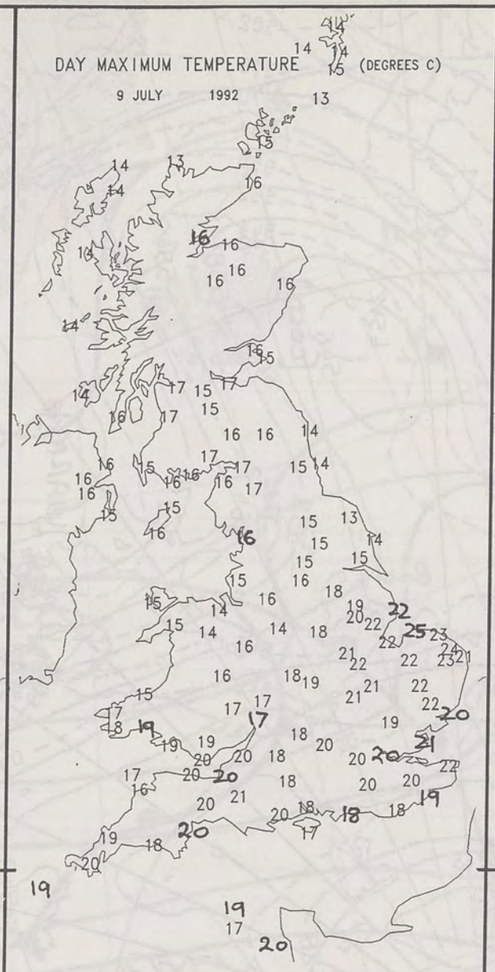

EXTREMES FOR THURSDAY 9TH JULY 1992

Highest Maximum	:	24,5 C Cromer [Norfolk]
Lowest Maximum	:	12.7 C Cape wrath
Lowest Minimum	:	3.2 C Tulloch Bridge and west Freugh [Scotland]
Lowest Grass Minimum	:	-1.0 C Glasgow
Most Rain (24 hours from 0900 GMT)	:	20.2 mm Larkhill [Salisbury Plain]
Most Sun	:	9.7 Hrs Hemsby [Norfolk]

DAILY WEATHER SUMMARY

© Crown Copyright
All rights reserved

London Weather Centre 284-286 High Holborn London WC1V 7HX

All times are GMT

Printed in the UK for HMSO. Dd 8146371 C10 3/91 9385 9590

RESTORATION EXPECTED SOON !!

"VERY"
SORRY

DUE TO MACHINE BREAKDOWN & TECHNICAL FAULTS

no satellite picture available

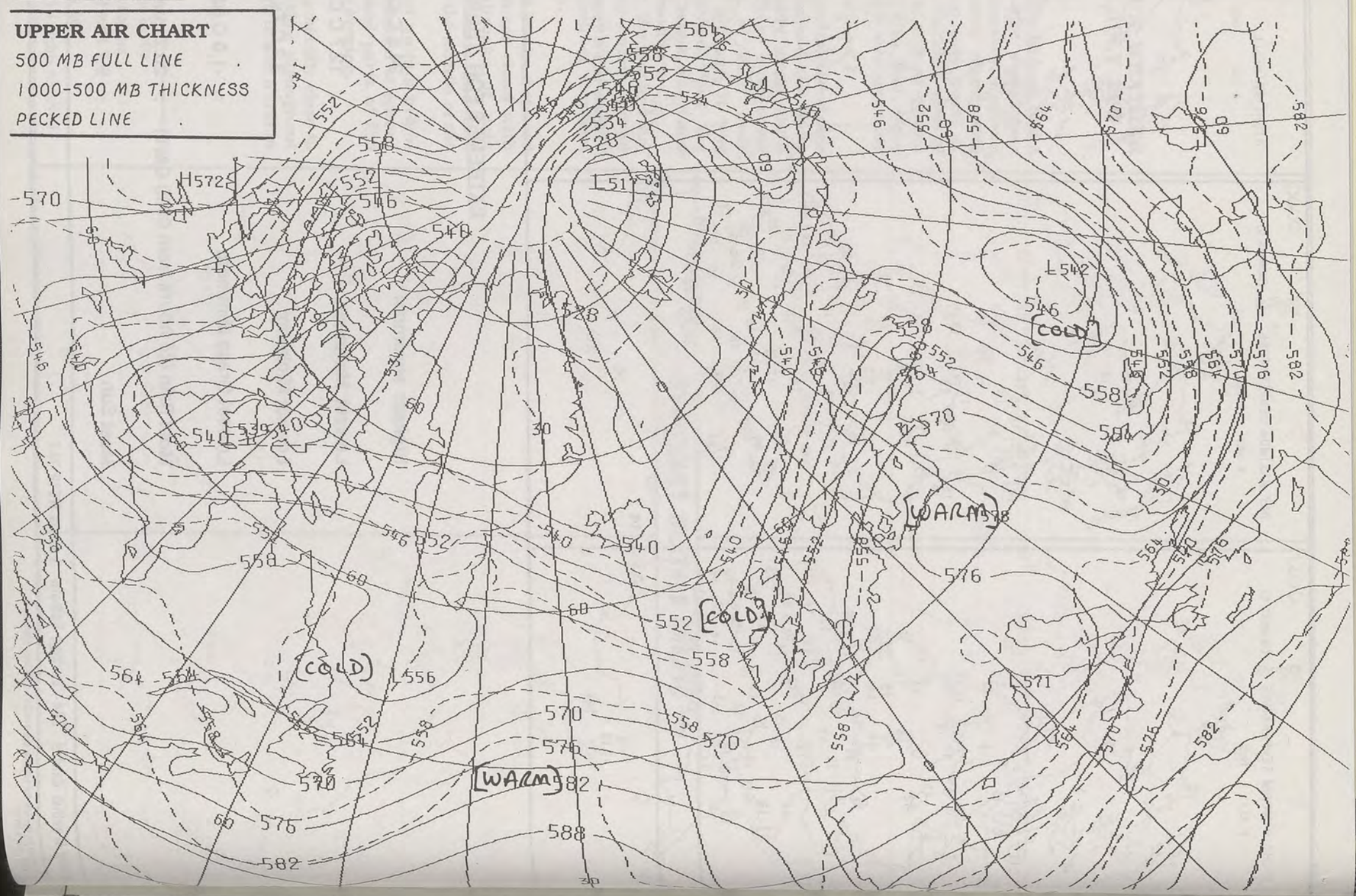

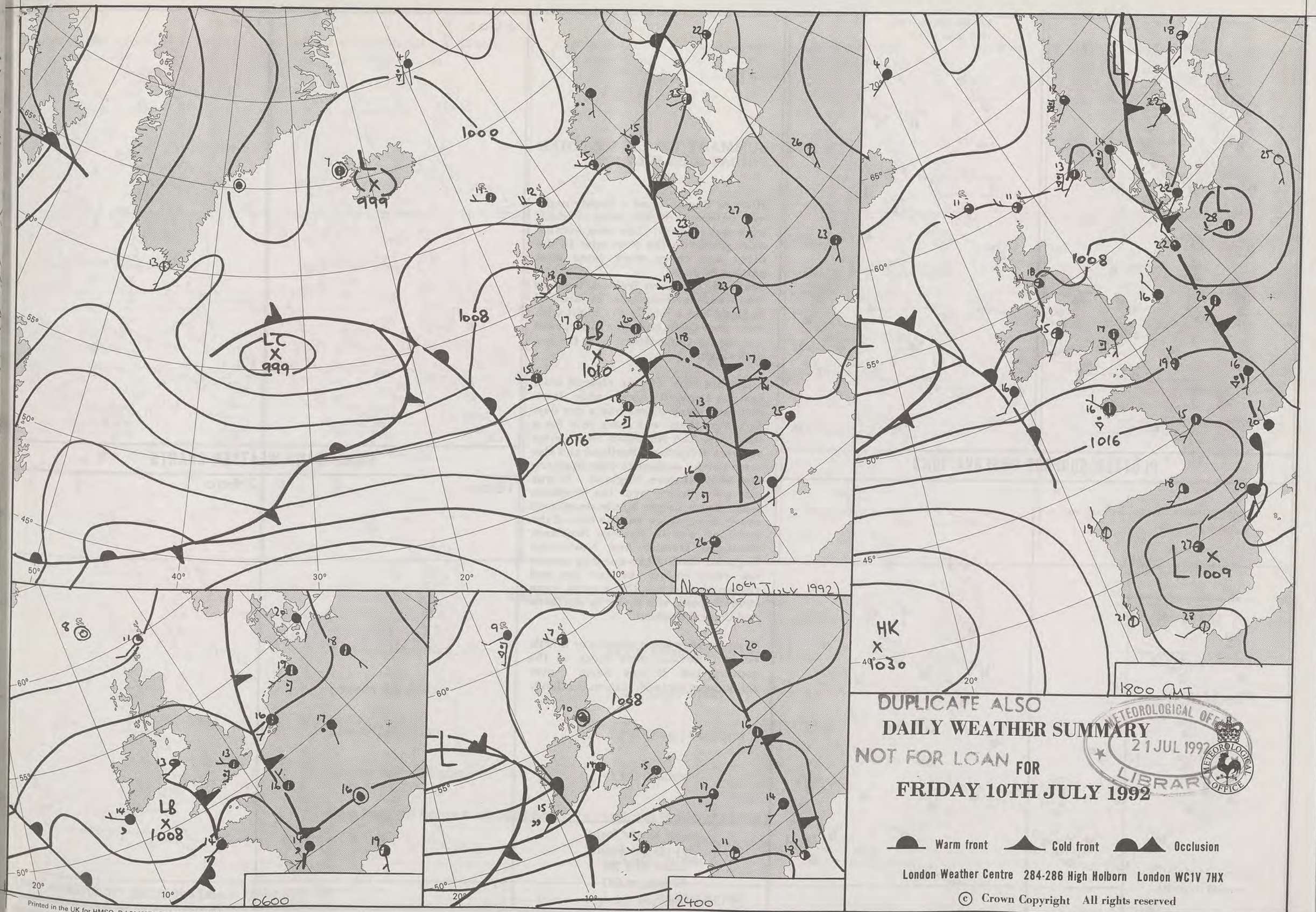

Printed in the UK for HMSO. Dd 8146371 C10 3/91 9385 9590

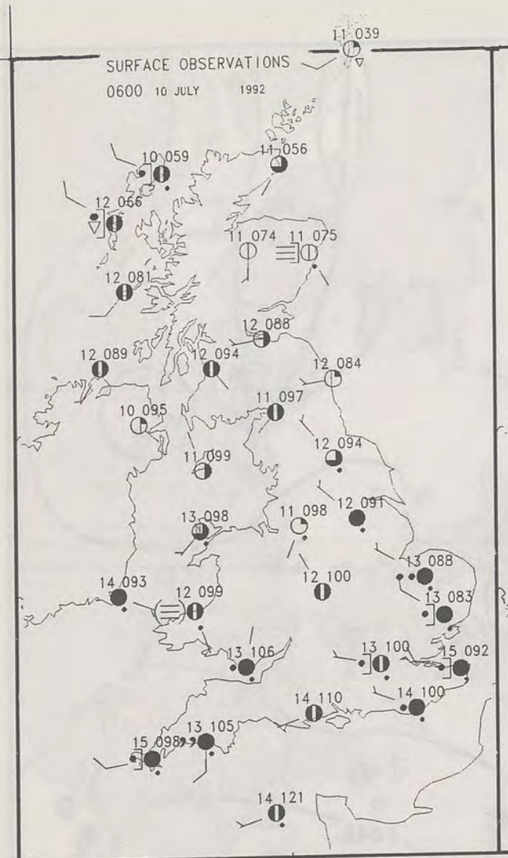

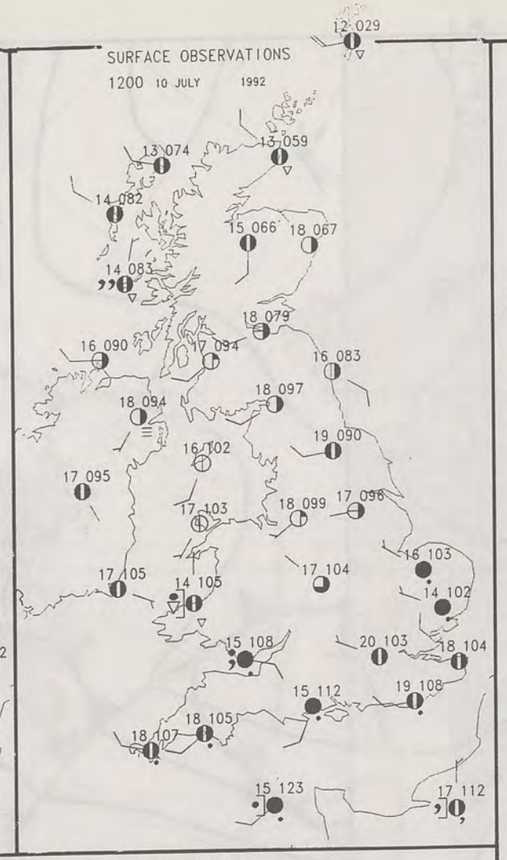

PLOTTED SURFACE OBSERVATIONS

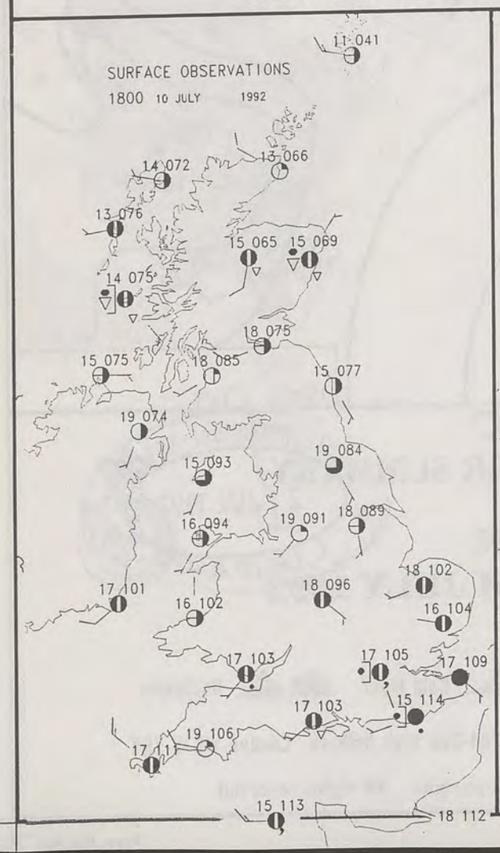

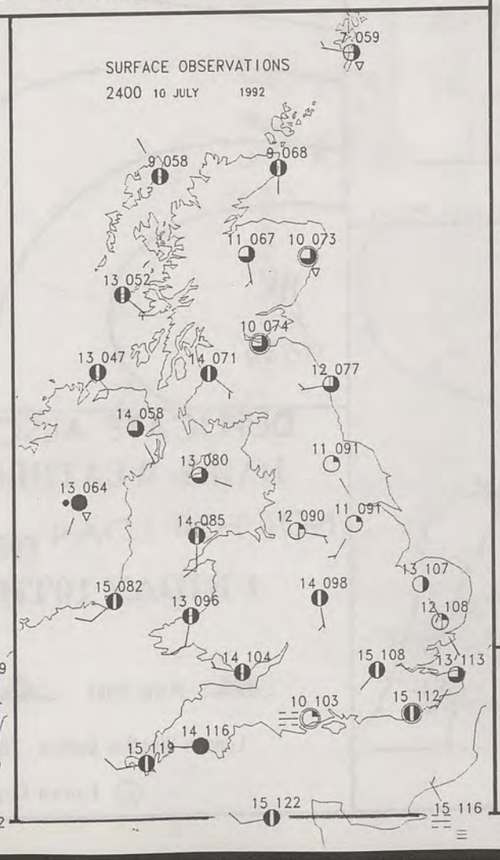

SUMMARY OF UK WEATHER FRIDAY 10TH JULY 1992

Much of England had a cloudy night with outbreaks of rain, some of which were quite heavy. The rain became more patchy in the west later in the night and there were some mist patches by dawn.
Scotland, Northern Ireland, most of Wales and northern-most counties of England had a mostly dry night with some clear spells but some rain spread into the the Outer Hebrides by the end of the night.

The main band of rain cleared from eastern England shortly after dawn and then many places had a dry day. However, there was some rain for a time over the Northern Isles, some showers in Northern Scotland and also some patchy outbreaks over southern and southwestern England. It was also quite breezy over the Northern Isles. Some bright spells developed nearly everywhere but the best of the sunshine was in Eastern Scotland, Northern Ireland and Northwest England. During the evening almost the whole country became dry and rather cloudy but there were some clearer spells, especially in northern and Central England.

Temperatures were close to or a little below normal over most of the country but it was warm over the sunnier parts of eastern Scotland.

London Weather Centre
284-286 High Holborn
London WC1V 7HX
All times are GMT

© Crown Copyright All rights reserved

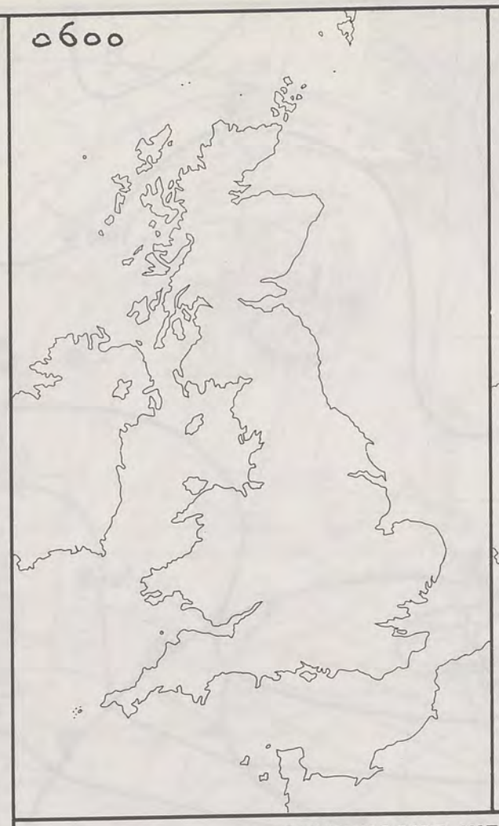

SIGNIFICANT WEATHER CHARTS

Printed in the UK for HMSO Dd 8063410, C5, 1/88, 38838

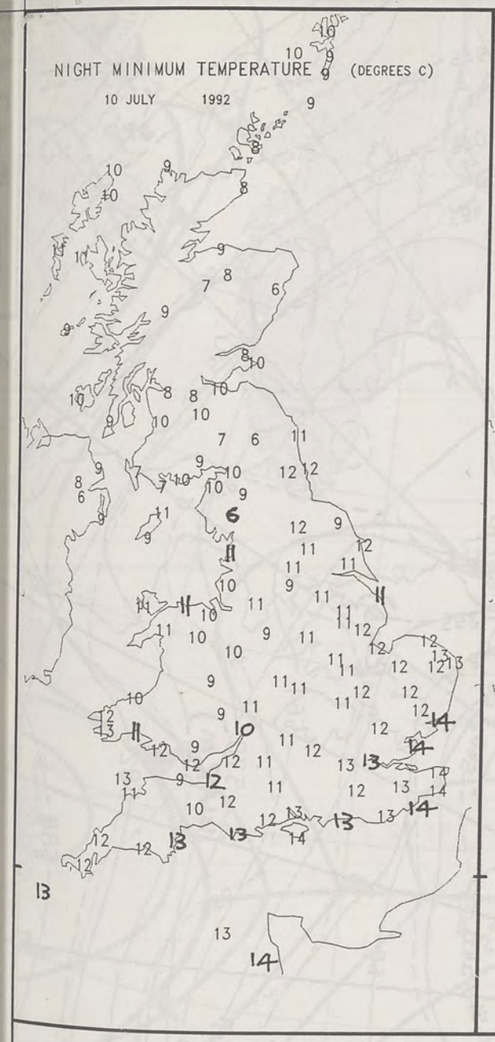

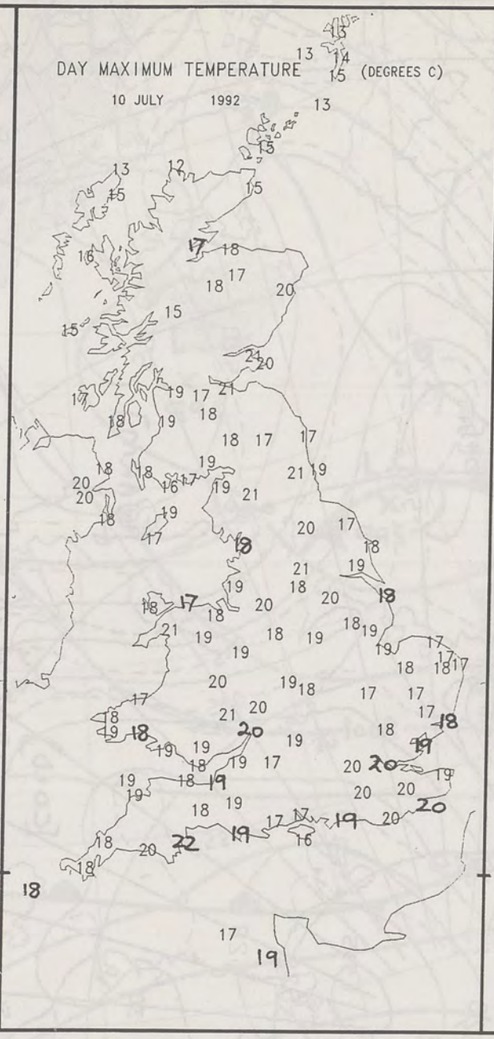

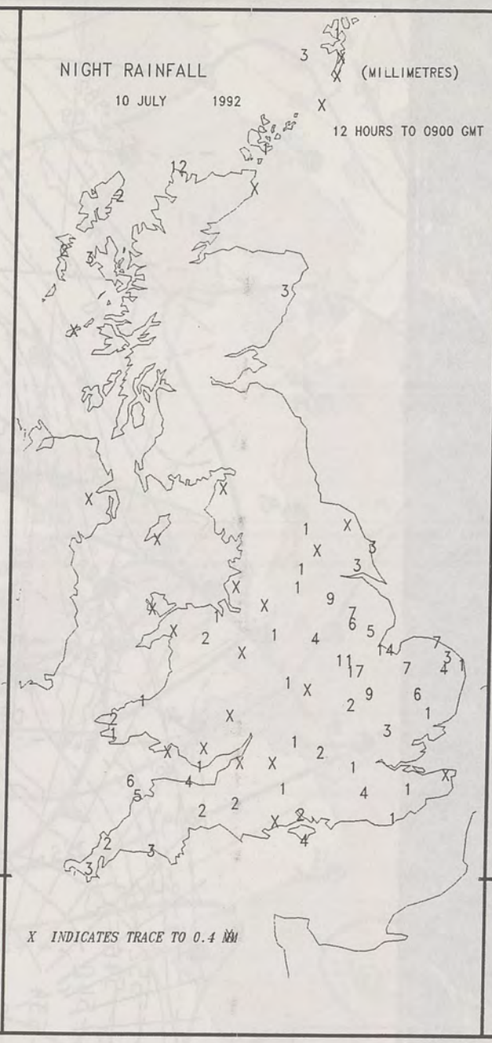

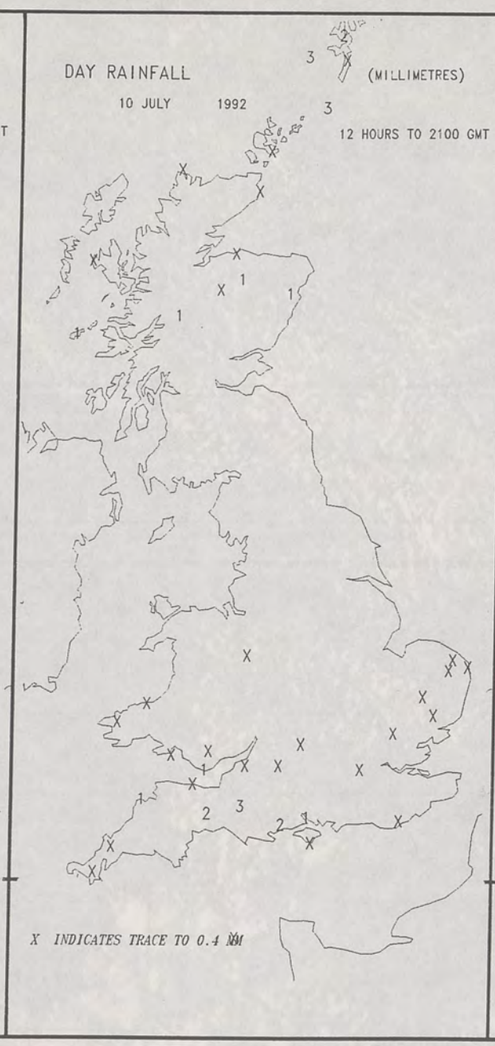

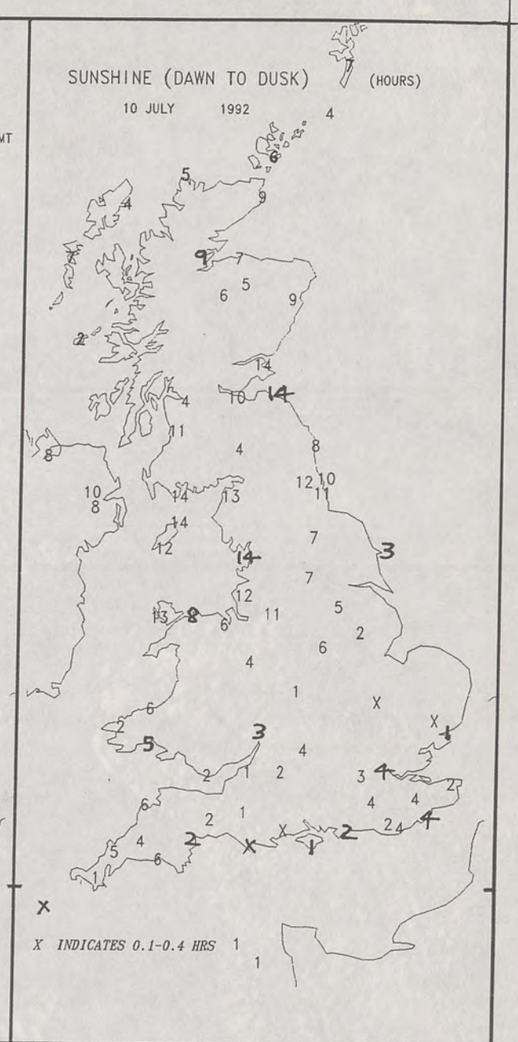

EXTREMES FOR FRIDAY 10TH JULY 1992

Highest Maximum	:	22.2 C Teignmouth [Devon]
Lowest Maximum	:	12.2 C Cape Wrath
Lowest Minimum	:	5.9 C Shap [Cumbria]
Lowest Grass Minimum	:	-0.1 C Belfast
Most Rain (24 hours from 0900 GMT)	:	12.2 mm Brawdy [Dyfed]
Most Sun	:	13.9 Hrs Dunbar

DAILY WEATHER SUMMARY

© Crown Copyright
All rights reserved

London Weather Centre 284-286 High Holborn London WC1V 7HX

All times are GMT

Printed in the UK for HMSO Dd 8063410 C5 1/88 38938

1400 Z VIS 10/7/92

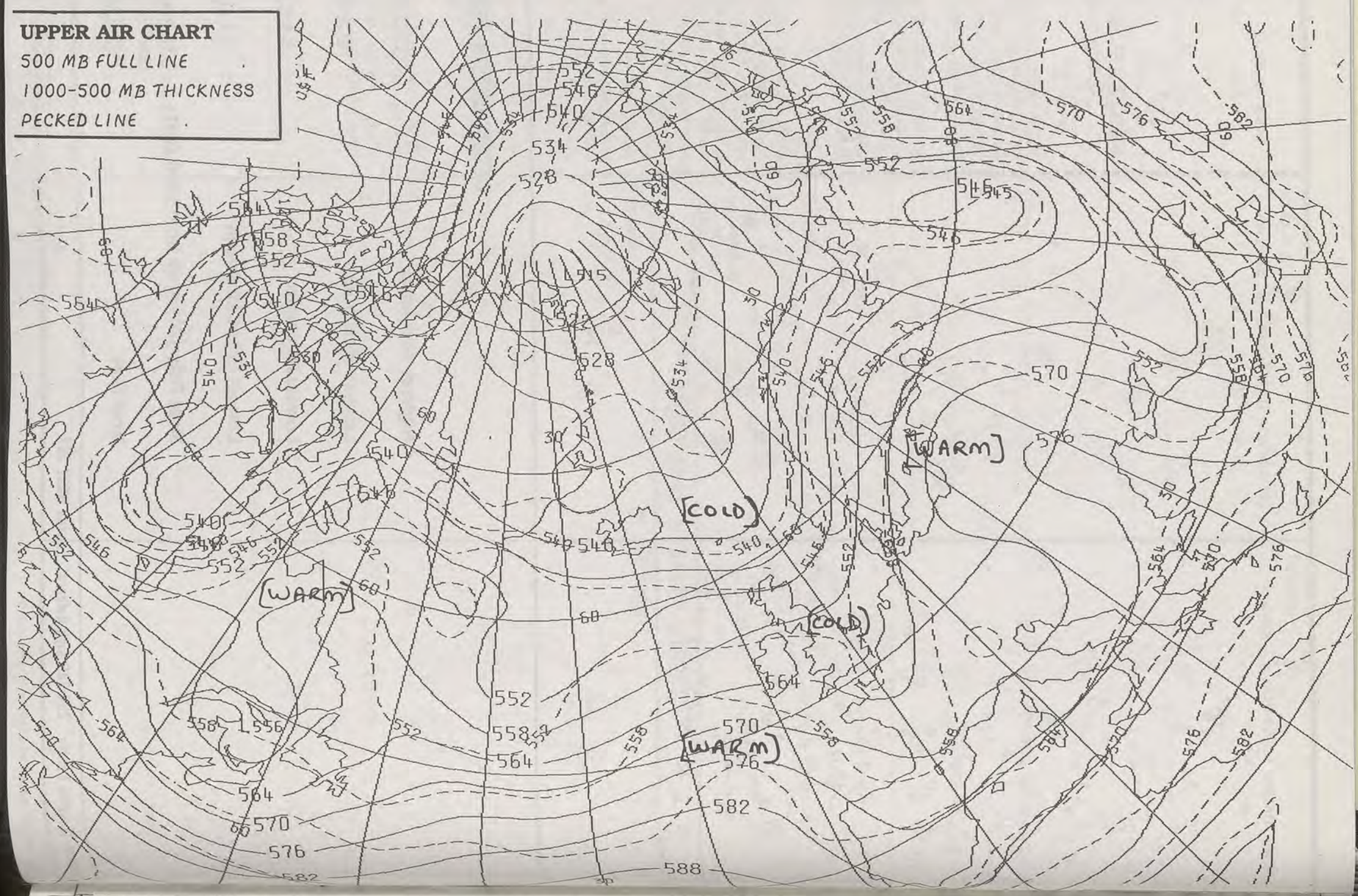
UPPER AIR CHART
500 MB FULL LINE
1000-500 MB THICKNESS
PECKED LINE
[WARM]
[COLD]
[WARM]
[COLD]
[WARM]

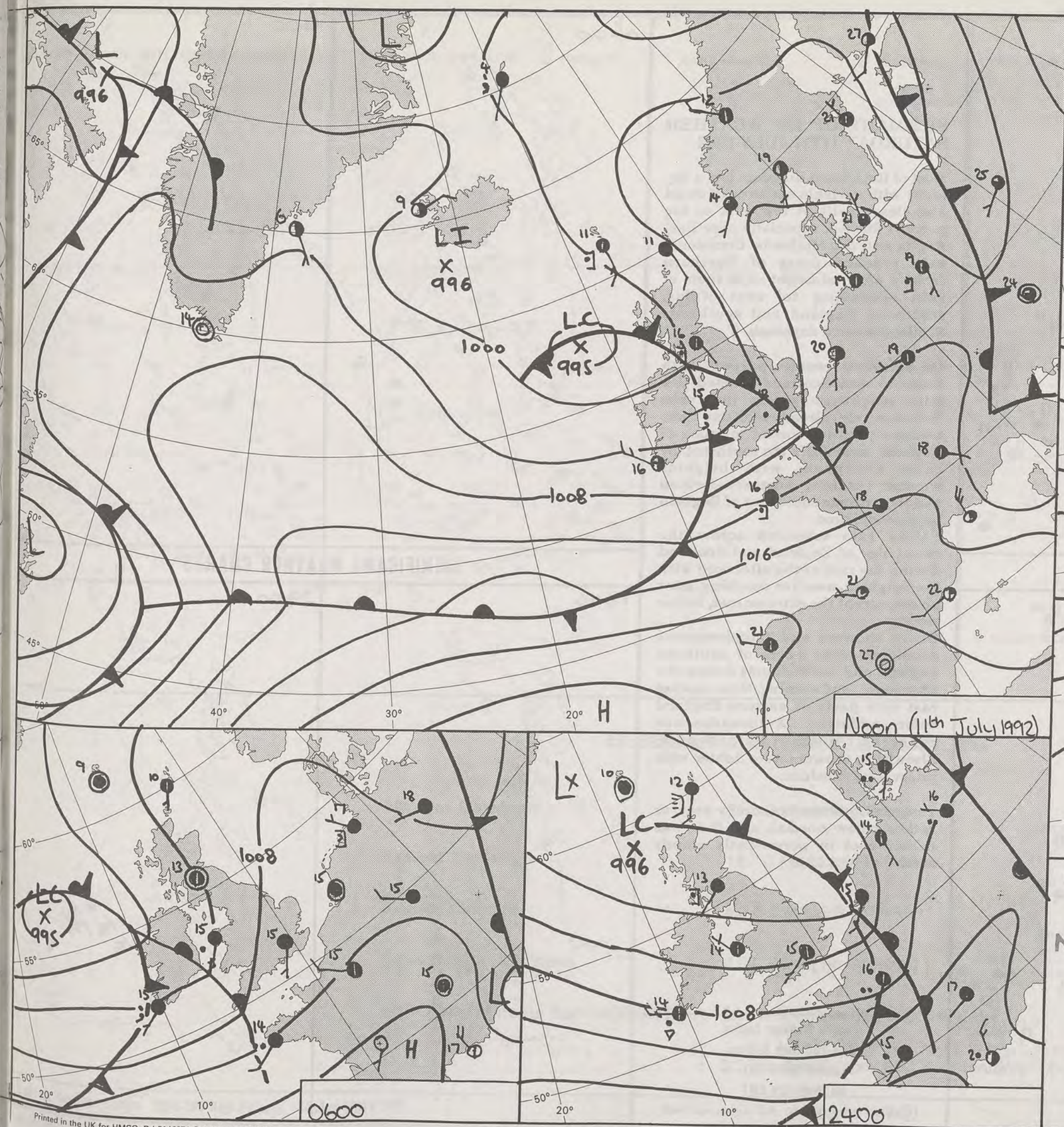

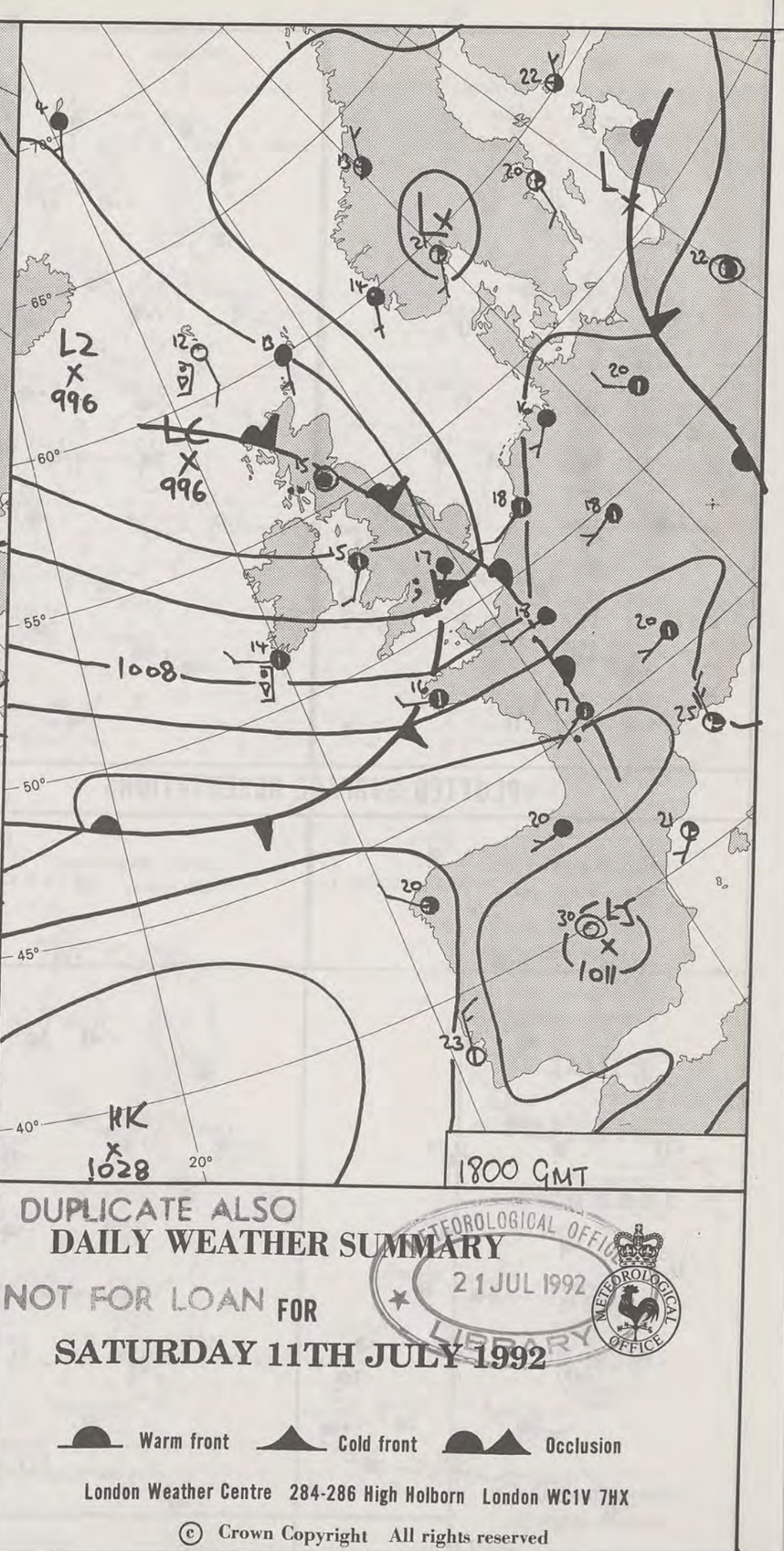

DUPLICATE ALSO

DAILY WEATHER SUMMARY

NOT FOR LOAN FOR

SATURDAY 11TH JULY 1992

METEOROLOGICAL OFFICE LIBRARY 21 JUL 1992

Warm front Cold front Occlusion

London Weather Centre 284-286 High Holborn London WC1V 7HX

© Crown Copyright All rights reserved

Printed in the UK for HMSO. Dd 8146371 C10 3/91 9385 9590

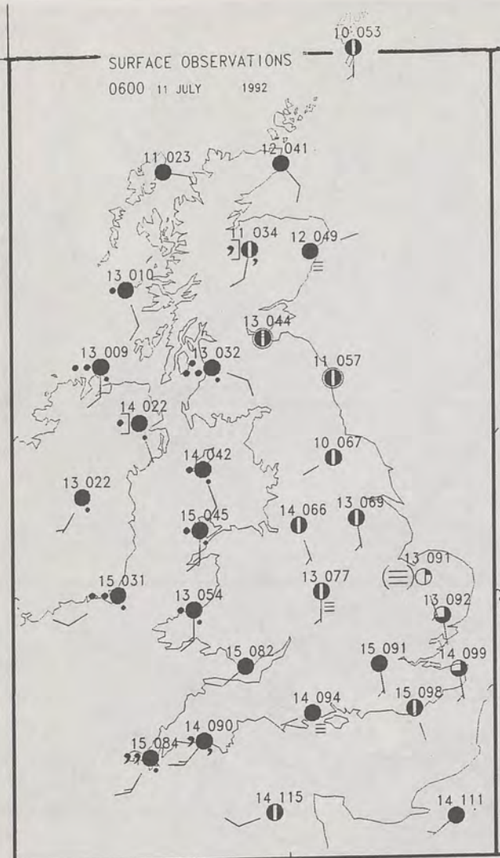

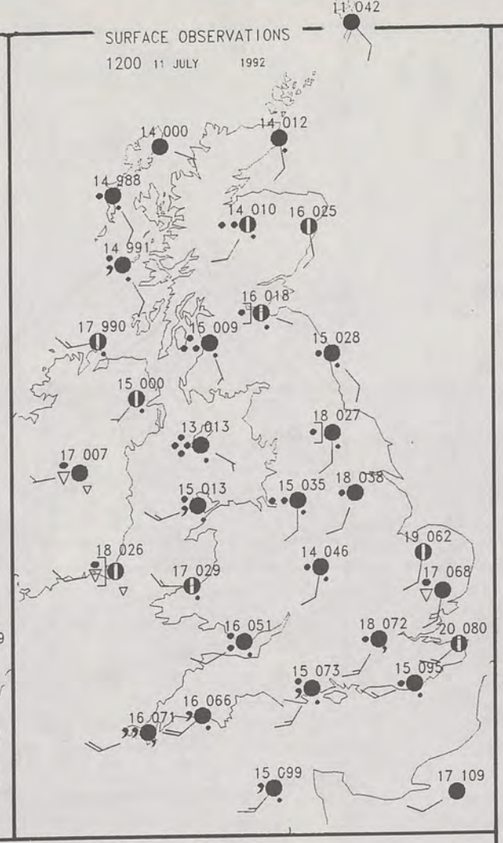

PLOTTED SURFACE OBSERVATIONS

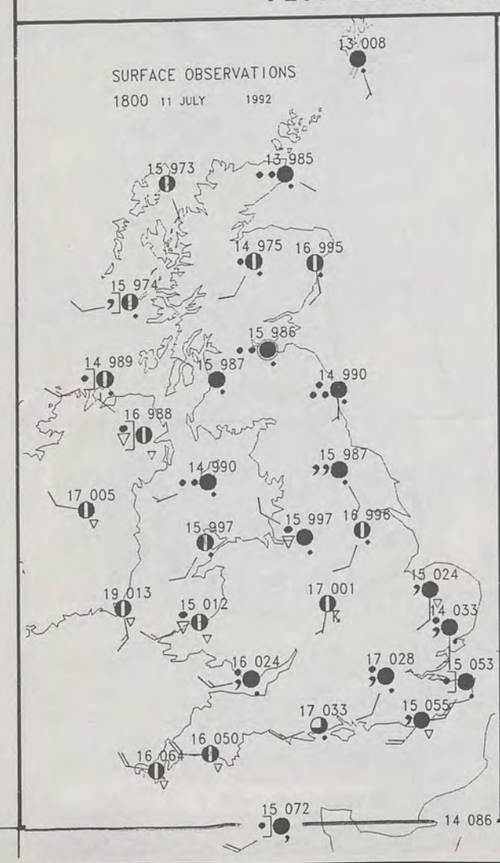

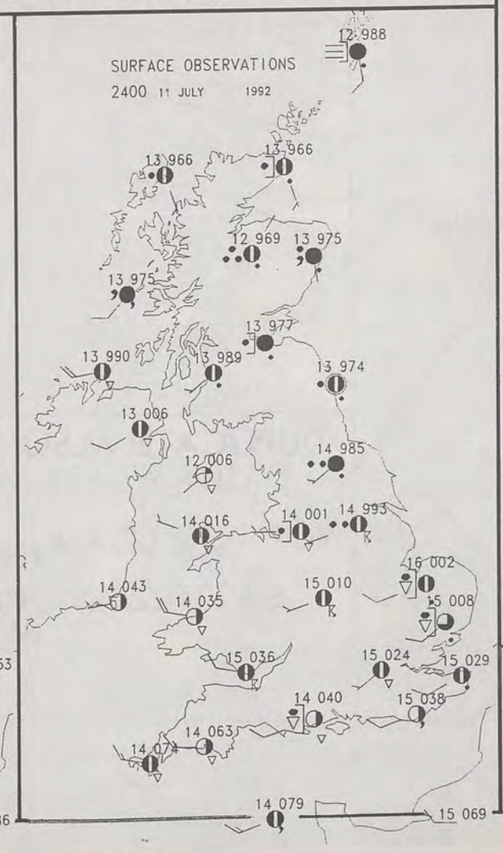

SUMMARY OF UK WEATHER SATURDAY 11TH JULY 1992

Most of the United Kingdom had a dry night with variable amounts of cloud and clear spells. A few mist or fog patches formed, especially over East Anglia and the Midlands. Occasional rain reached parts of Northern Ireland after midnight with spots of rain spreading to west Wales, southwest England and southwest Scotland around daybreak.

On Saturday, eastern parts of both England and Scotland started dry with bright or sunny intervals. However, rain, already affecting some western counties spread to much of England, away from the southeast, by early afternoon, with brighter weather reaching Northern Ireland and the extreme southwest of England by the same time.
Patchy rain extended across the remainder of England and Scotland during the rest of the afternoon with the brighter weather reaching most places, except the extreme east, before sunset.
Heavy showers and thunderstorms developed over parts of southern England and the Midlands during the afternoon and evening, these moving east into parts of eastern England before midnight. A Tornadoe was reported from Oxfordshire. Elsewhere, showers were lighter with intervals of sunshine.

Temperatures were generally near, or rather below normal, and it is was rather cool in persistently cloudy areas.

London Weather Centre
284-286 High Holborn
London WC1V 7HX
All times are GMT

© Crown Copyright All rights reserved

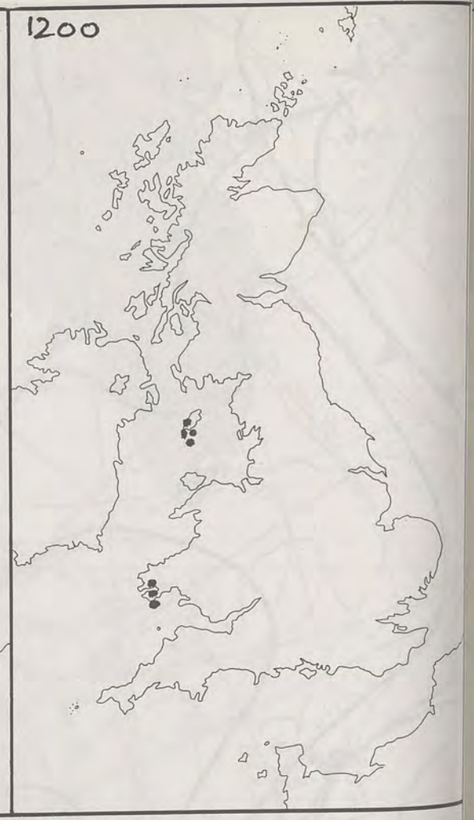

SIGNIFICANT WEATHER CHARTS

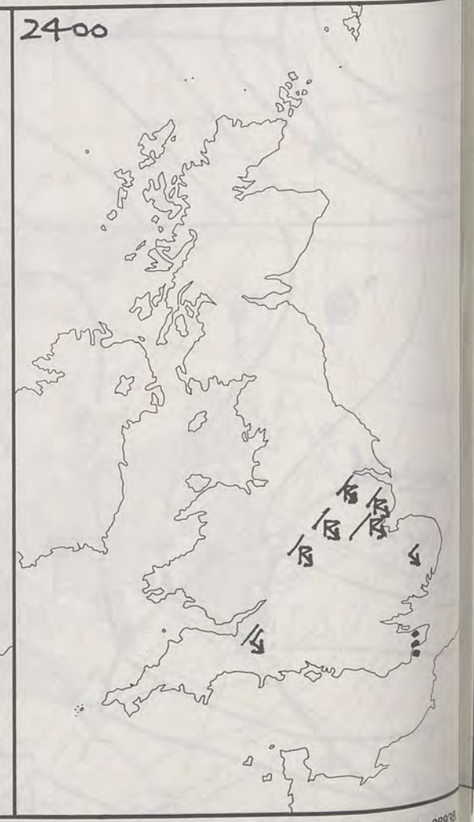

Printed in the UK for HMSO Dd 8063410, C5, 1/88, 38928

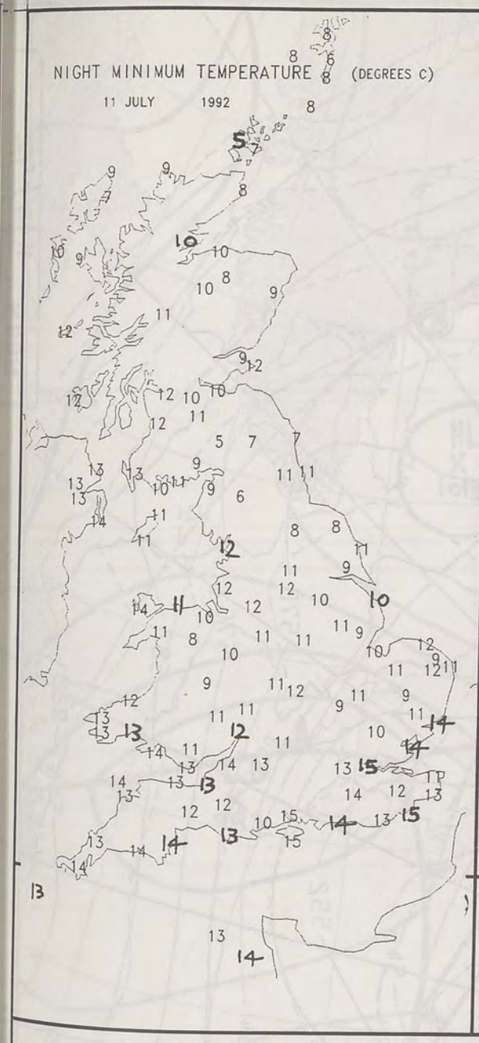

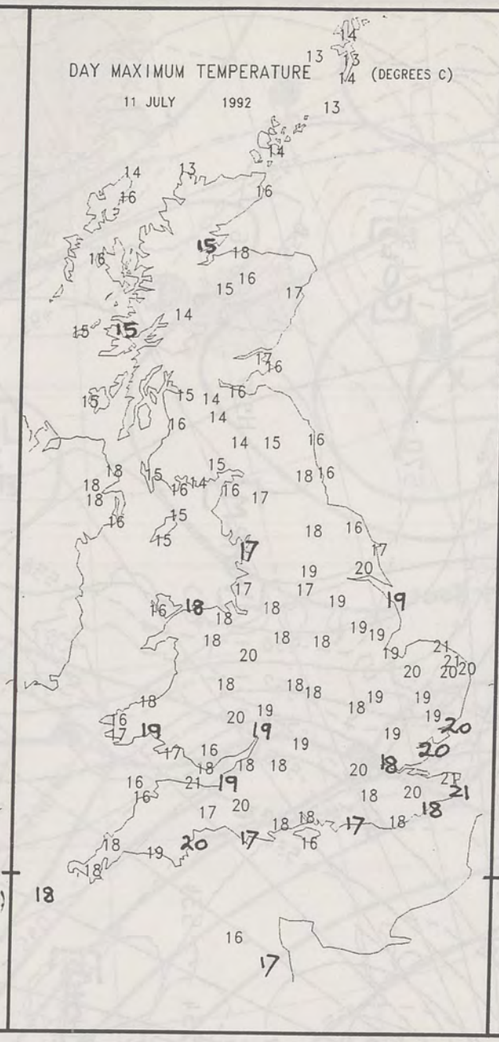

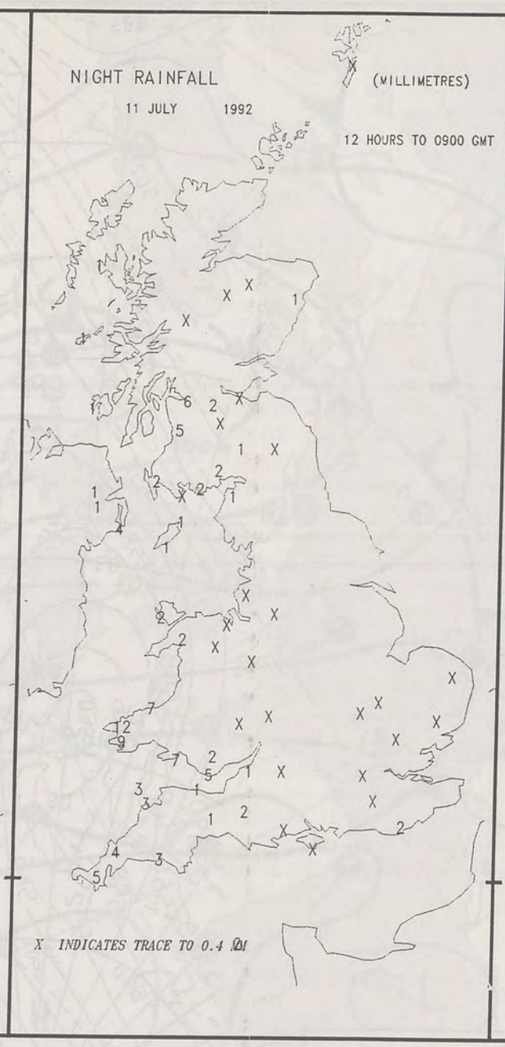

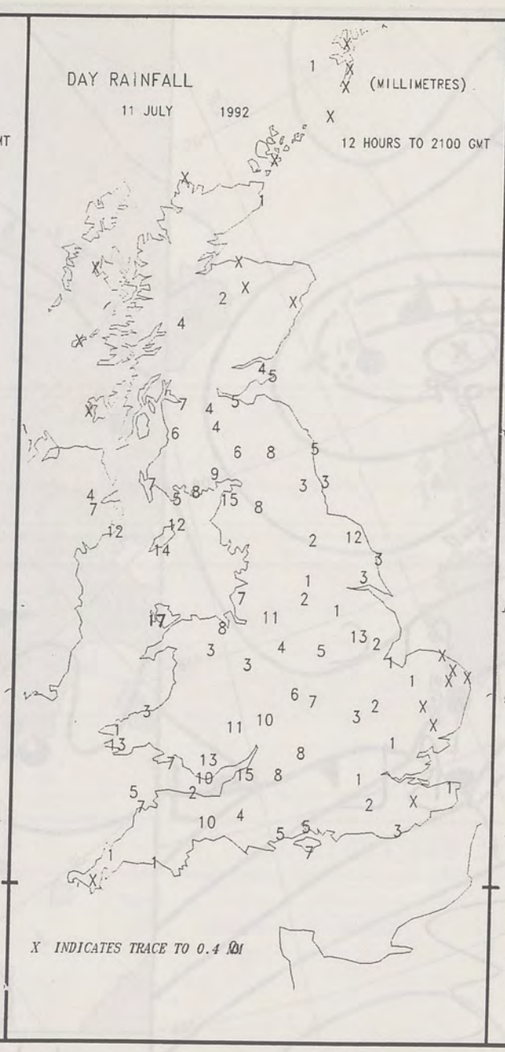

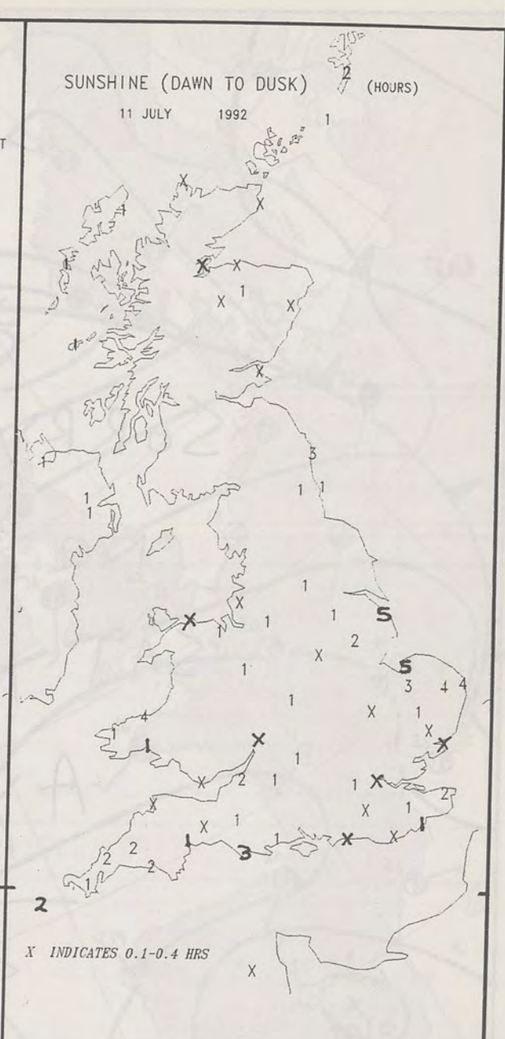

EXTREMES FOR SATURDAY 11TH JULY 1992

Highest Maximum	:	21.3 C Margate [Kent]
Lowest Maximum	:	12.7 C Foula and Fair Isle
Lowest Minimum	:	4.6 C Rackwick [ORKNEY]
Lowest Grass Minimum	:	0.9 C Wick [ne Scotland]
Most Rain (24 hours from 0900 GMT)	:	22.8 mm Cilfynydd [south Wales]
Most Sun	:	5.2 Hrs Cleethorpes and Hunstanton]

DAILY WEATHER SUMMARY

© Crown Copyright
All rights reserved

London Weather Centre 284-286 High Holborn London WC1V 7HX

All times are GMT

Printed in the UK for HMSO. Dd 8146371 C10 3/91 9385 9590

SORRY

NO

SAT / PIC

AVBL

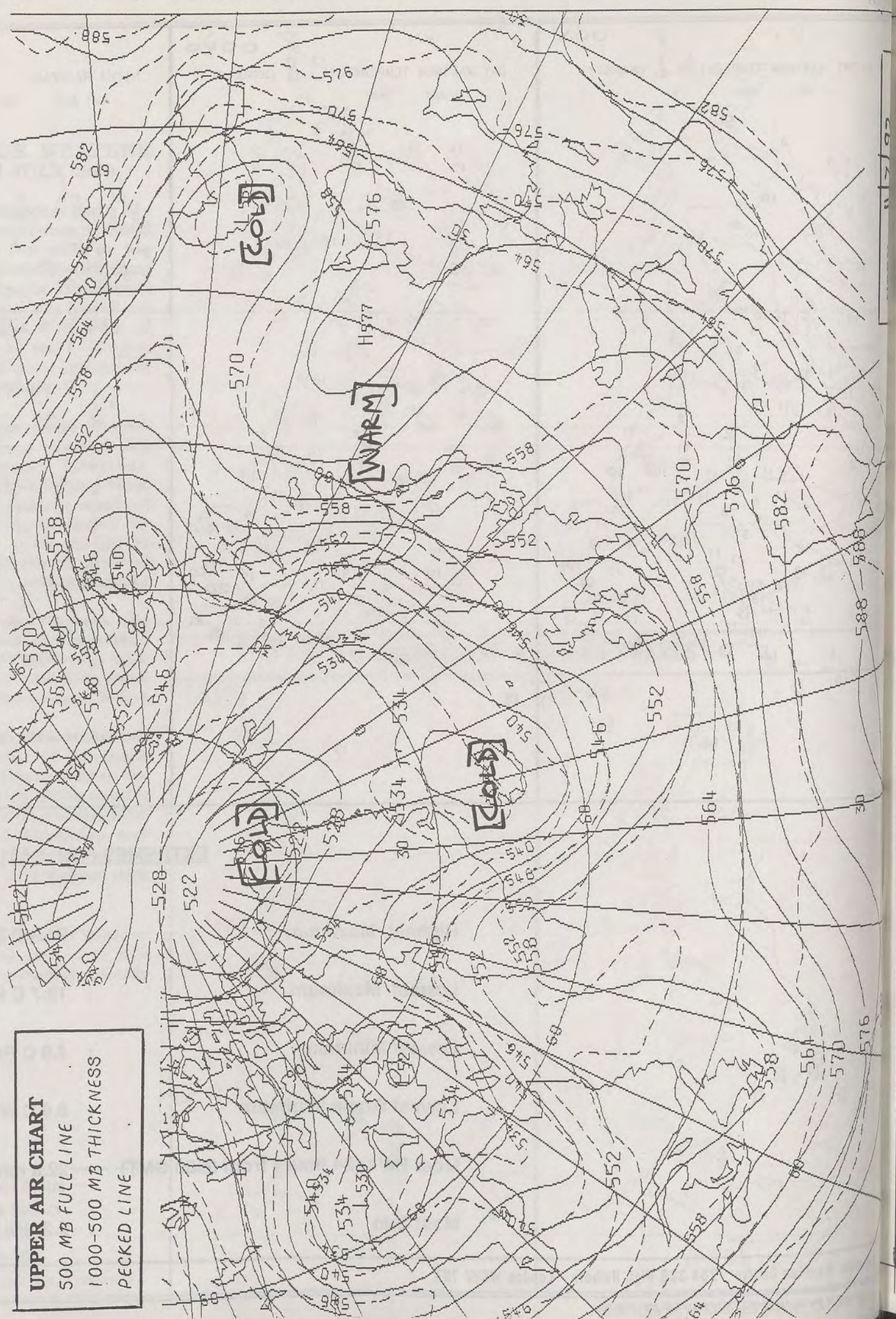

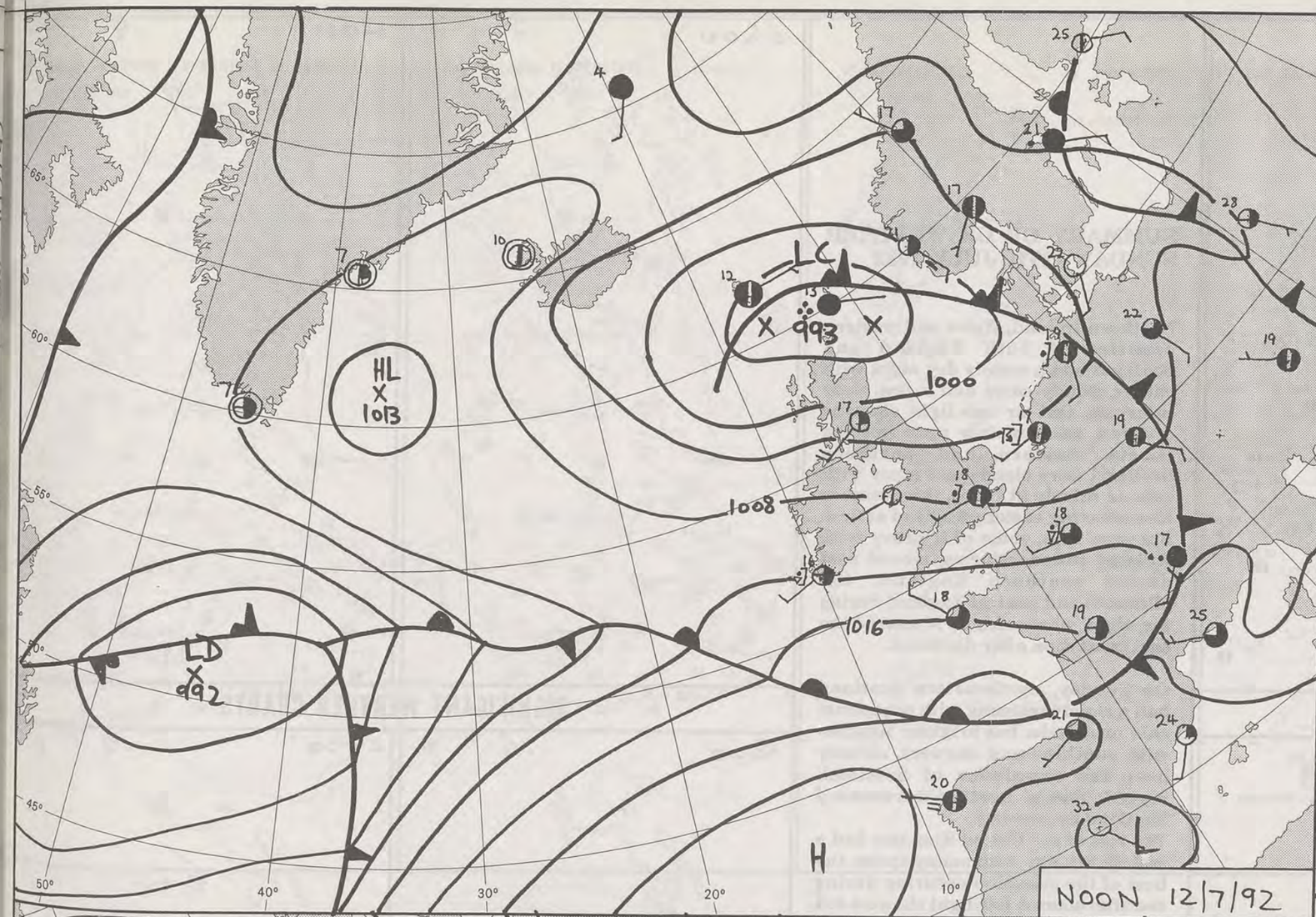

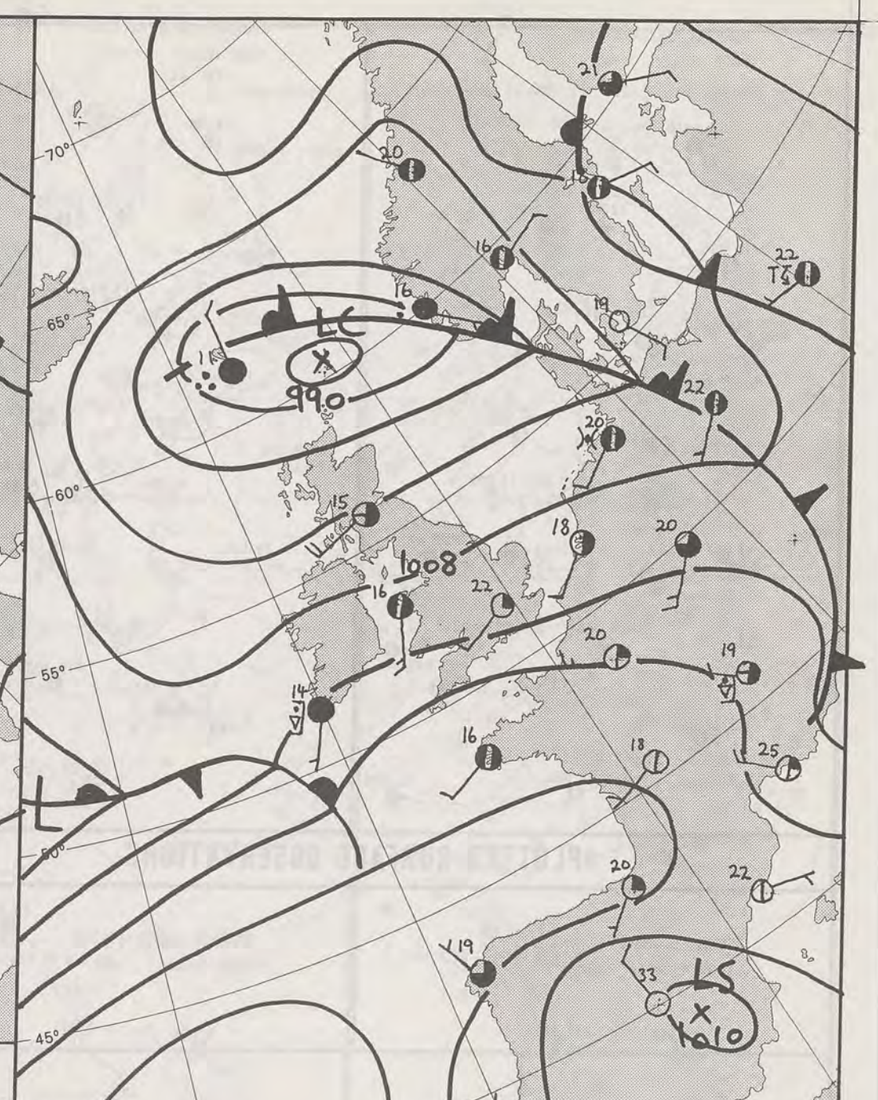

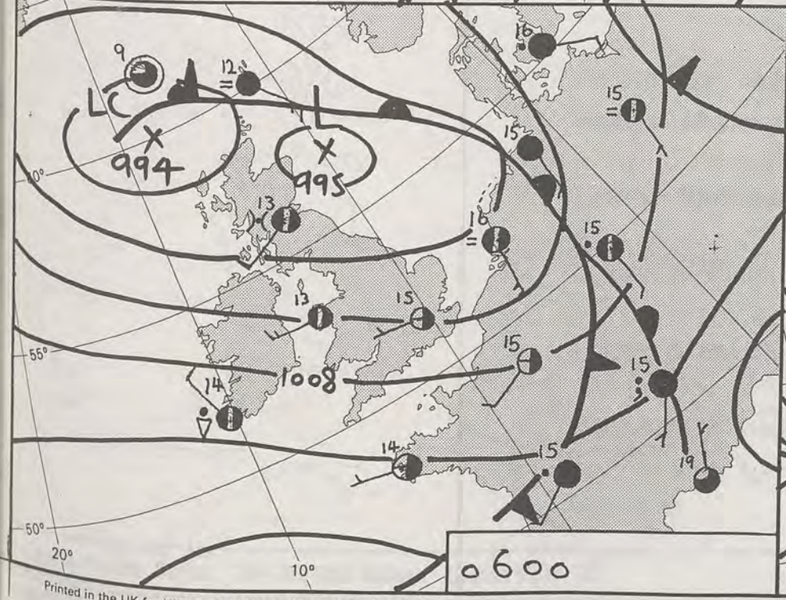

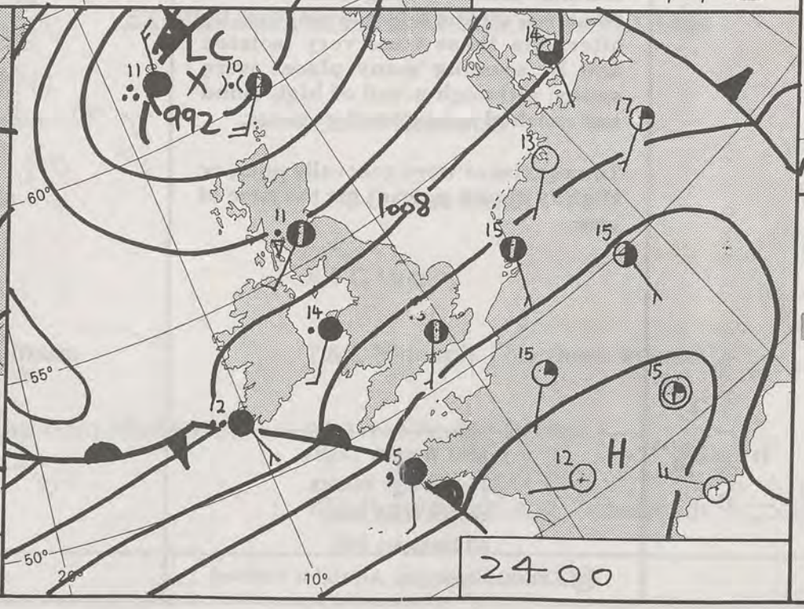

DUPLICATE ALSO

DAILY WEATHER SUMMARY

NOT FOR LOAN

FOR

SUNDAY 12TH JULY 1992

METEOROLOGICAL OFFICE
21 JUL 1992
LIBRARY

Warm front Cold front Occlusion

London Weather Centre 284-286 High Holborn London WC1V 7HX

© Crown Copyright All rights reserved

Printed in the UK for HMSO. Dd 8146371 C10 3/91 9385 9590

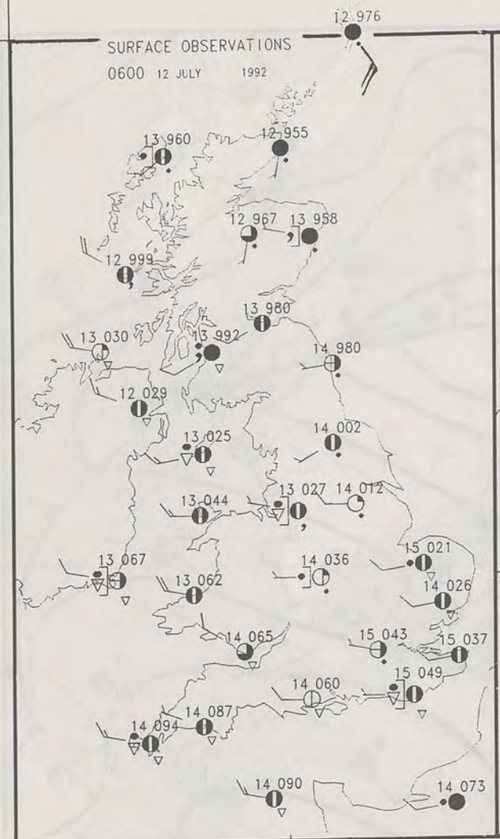

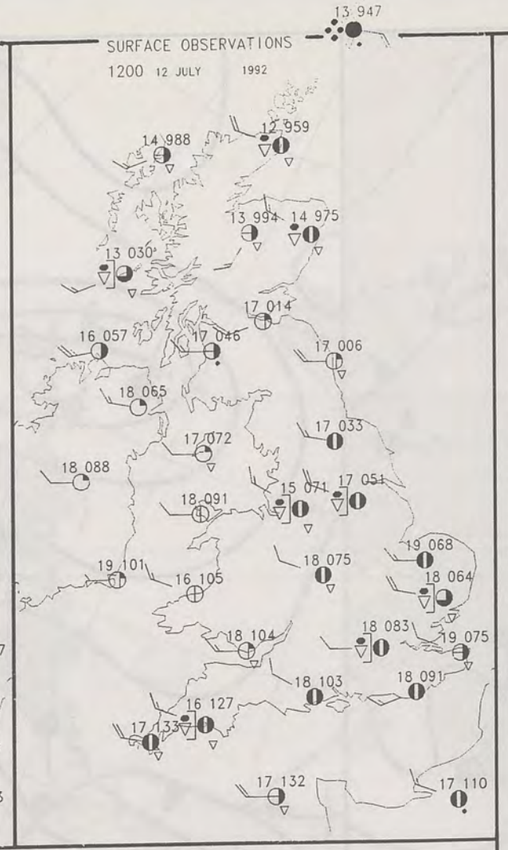

PLOTTED SURFACE OBSERVATIONS

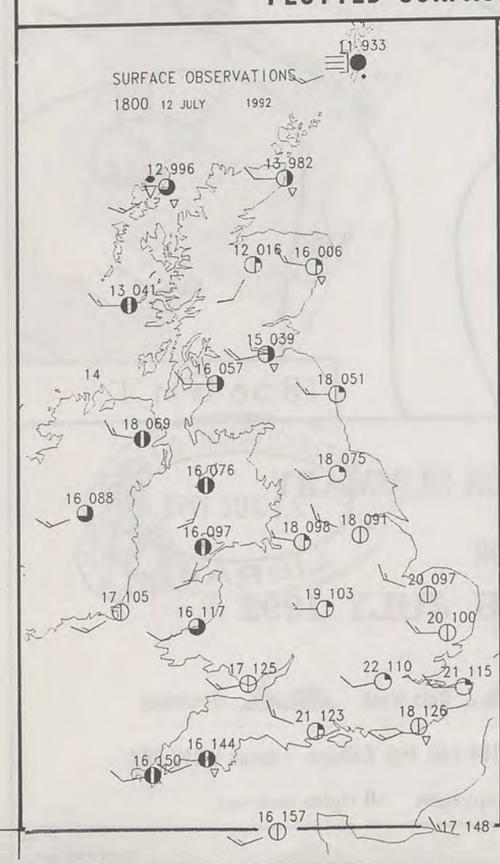

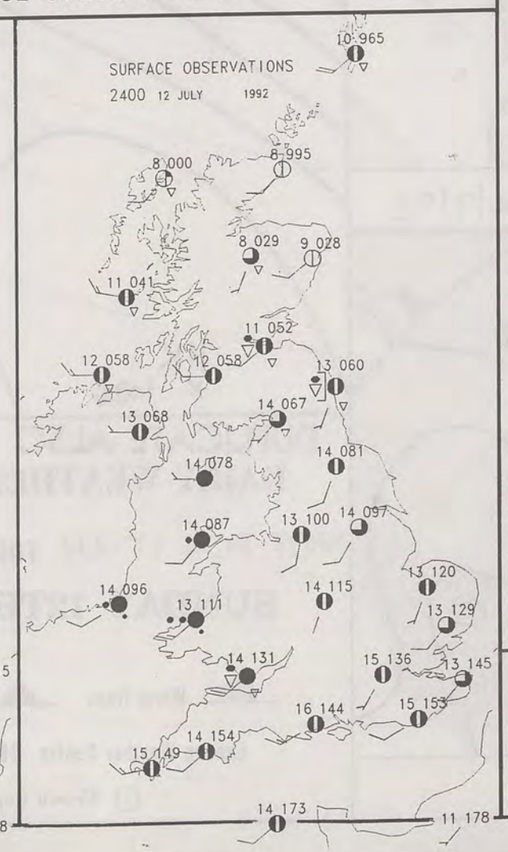

SUMMARY OF UK WEATHER SUNDAY 12TH JULY 1992

Northern Ireland, Wales and western counties of both England and Scotland had a mainly dry night with rather cloudy skies and a few clear intervals. One or two light showers occured, these mainly near western coasts. Eastern and northern Scotland were cloudy and misty with rain or drizzle at times, this weather also affecting eastern England at first. Showery rain, some of it heavy with isolated thunderstorms, moved east across southern England, the Midlands and central England during the night, weakening as it cleared the east coast soon after daybreak.

On Sunday, northeastern Scotland had a cloudy morning with occasional rain or drizzle, but brighter weather with sunshine and showers, already over the remainder of Scotland, moved slowly northeast reaching Shetland by evening.
The rest of the United Kingdom had a mainly dry day with sunny spells, the best of the sunshine occuring during the afternoon. A few light showers fell in places during the morning but by afternoon these were very isolated and by evening many places were sunny, although a veil of high cloud had reached most areas by sunset.

Temperatures were generally near, or slightly above, normal for the time of year.

London Weather Centre
284-286 High Holborn
London WC1V 7HX
All times are GMT

© Crown Copyright All rights reserved

SIGNIFICANT WEATHER CHARTS

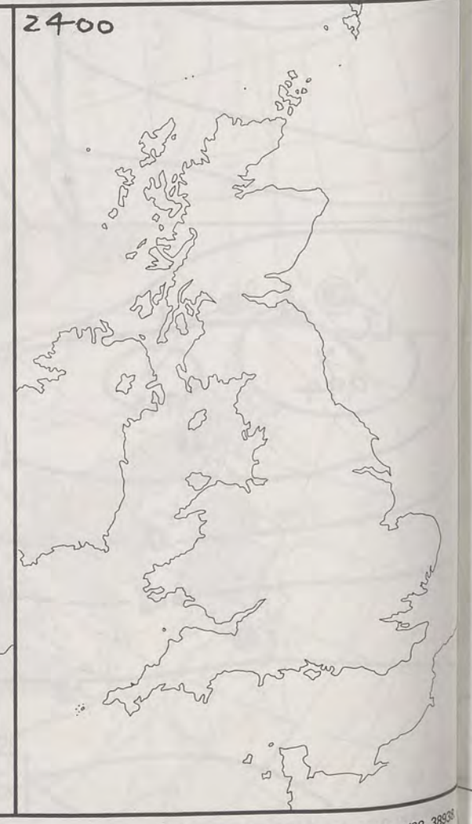

Printed in the UK for HMSO Dd 8063410, C5, 1/88, 38939

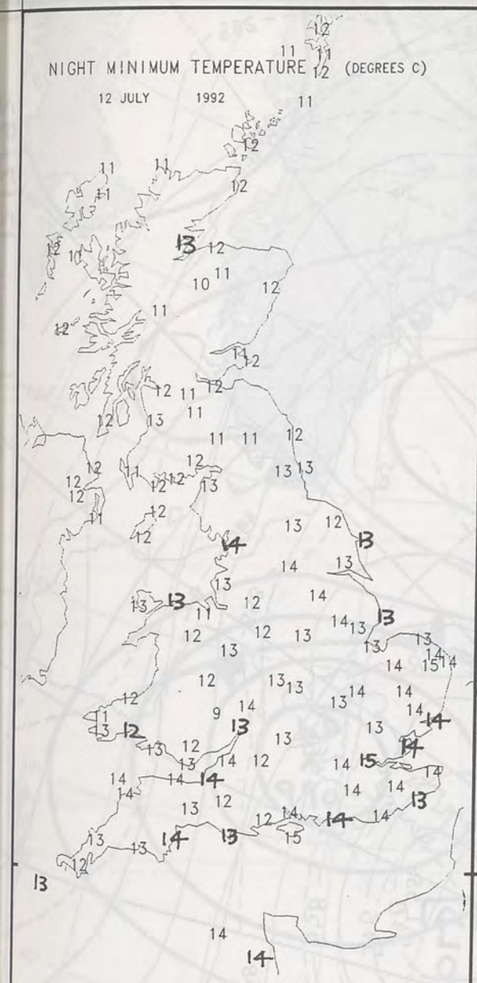

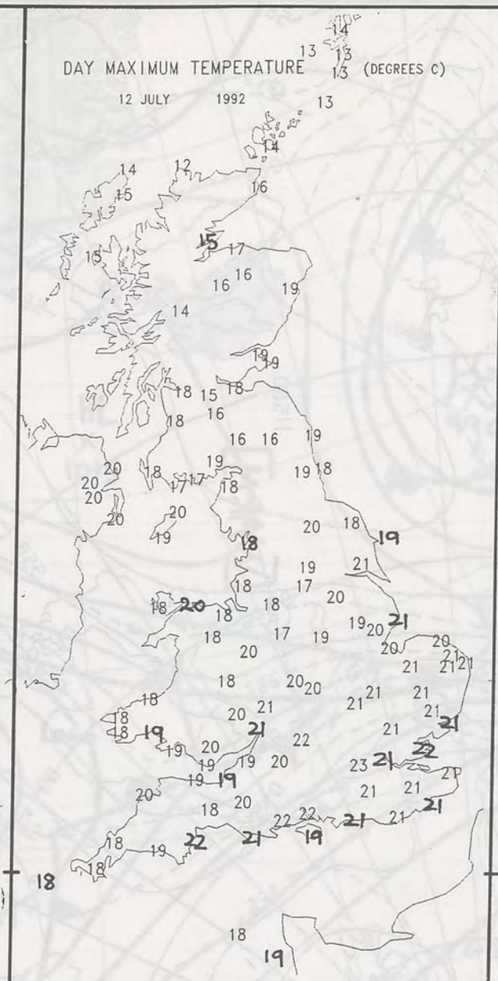

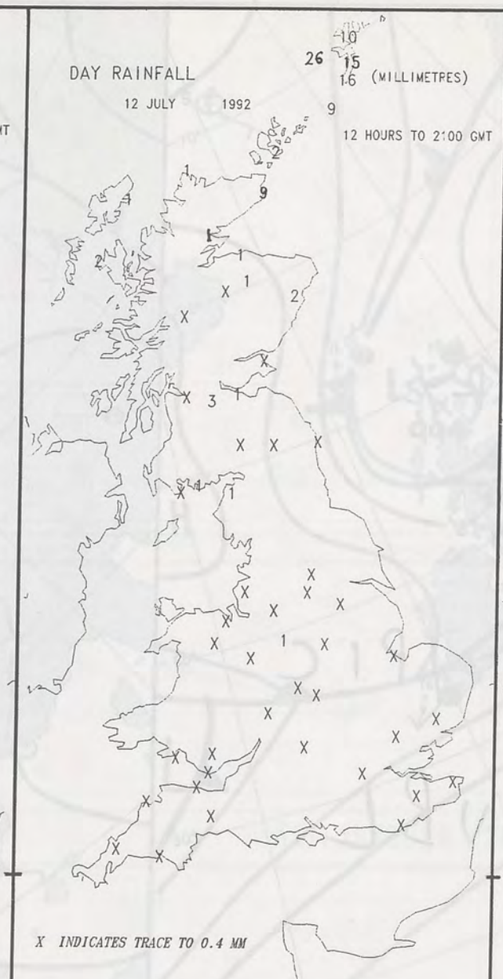

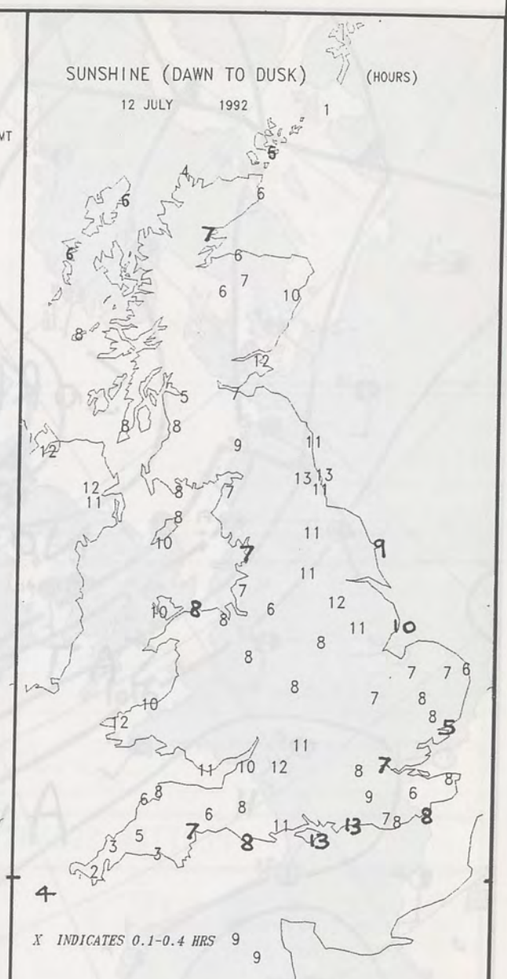

EXTREMES FOR SUNDAY THE 12TH JULY 1992

Highest Maximum	:	22.9 C Heathrow
Lowest Maximum	:	11.6 C Cape Wrath
Lowest Minimum	:	8.8 C Madley
Lowest Grass Minimum	:	7.5 C Killough [Northern Ireland]
Most Rain (24 hours from 0900 GMT)	:	28.0 mm Foula [Orkney]
Most Sun	:	13.3 Hrs Bognor and Tynemouth

DAILY WEATHER SUMMARY

© Crown Copyright
All rights reserved

London Weather Centre 284-286 High Holborn London WC1V 7HX

All times are GMT

Printed in the UK for HMSO. Dd 8146371 C10 3/91 9385 9590

SORRY

NO

SAT /PIC

AVBL

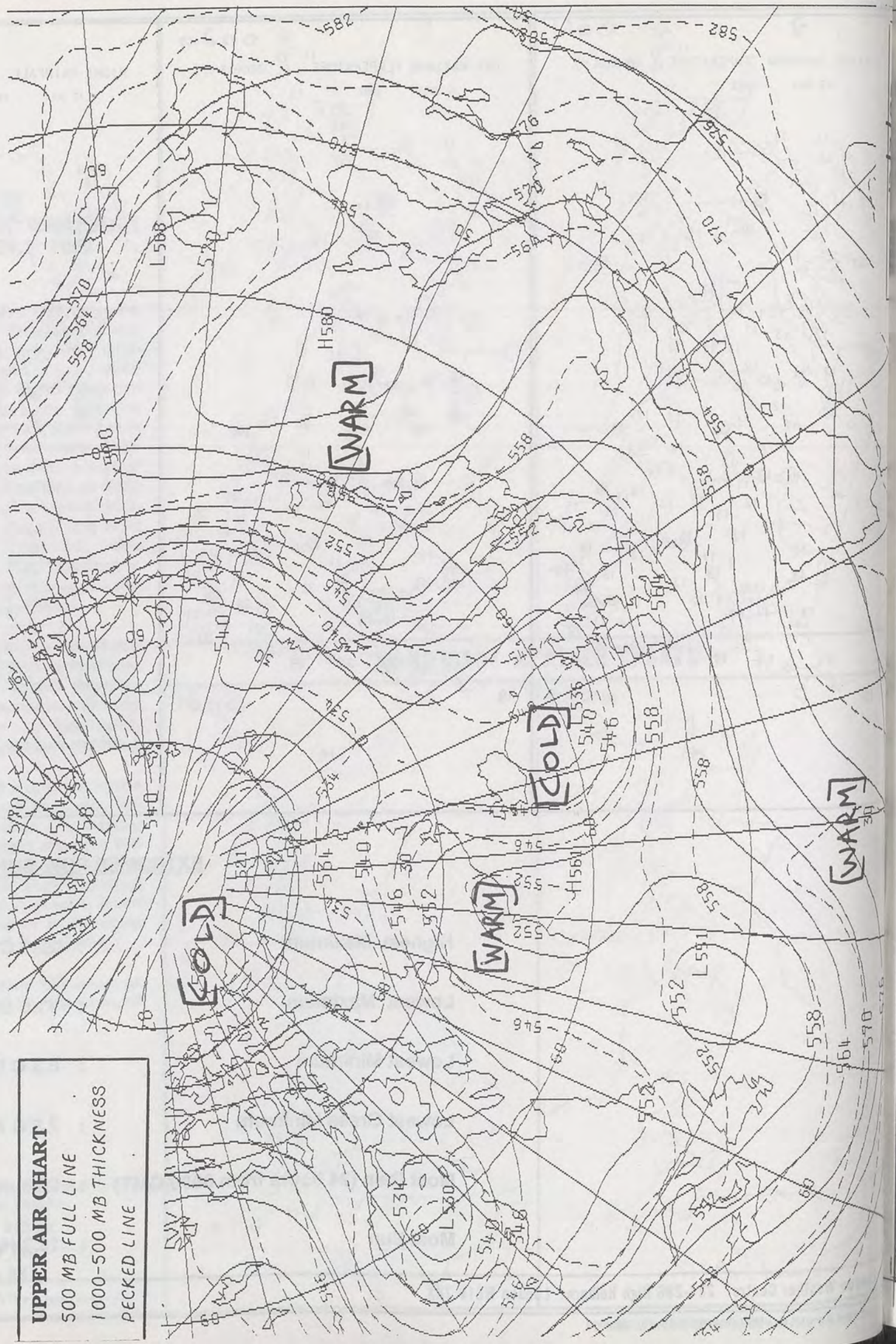

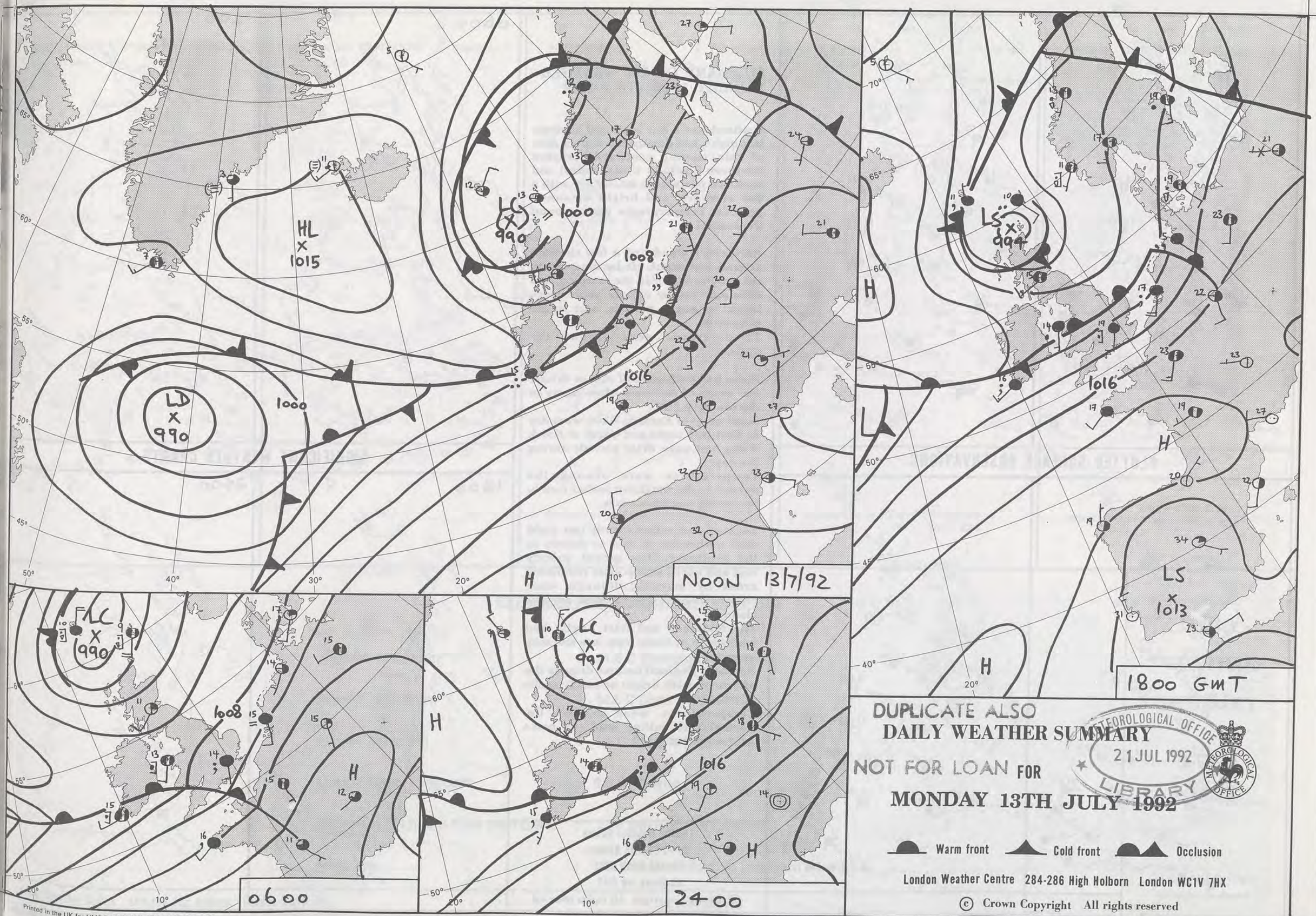

DUPLICATE ALSO

DAILY WEATHER SUMMARY

NOT FOR LOAN FOR

MONDAY 13TH JULY 1992

METEOROLOGICAL OFFICE
21 JUL 1992
LIBRARY

Warm front Cold front Occlusion

London Weather Centre 284-286 High Holborn London WC1V 7HX

© Crown Copyright All rights reserved

Printed in the UK for HMSO. Dd 8146371 C10 3/91 9385 9590

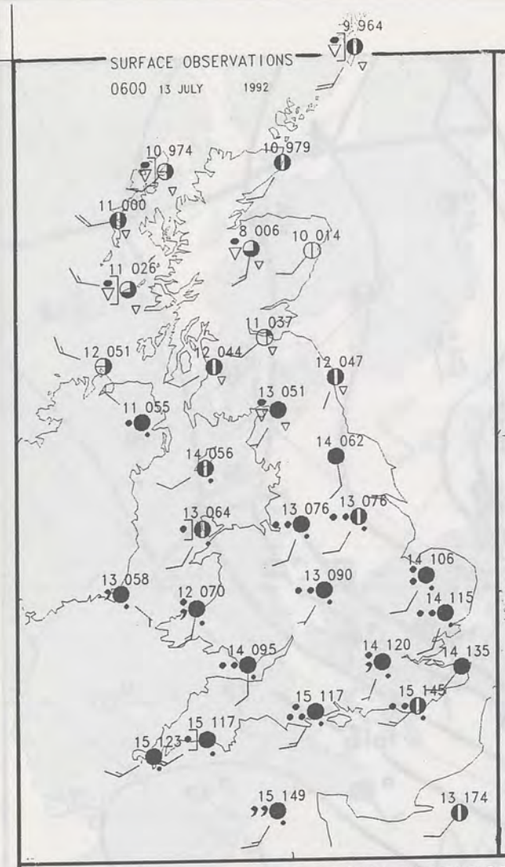

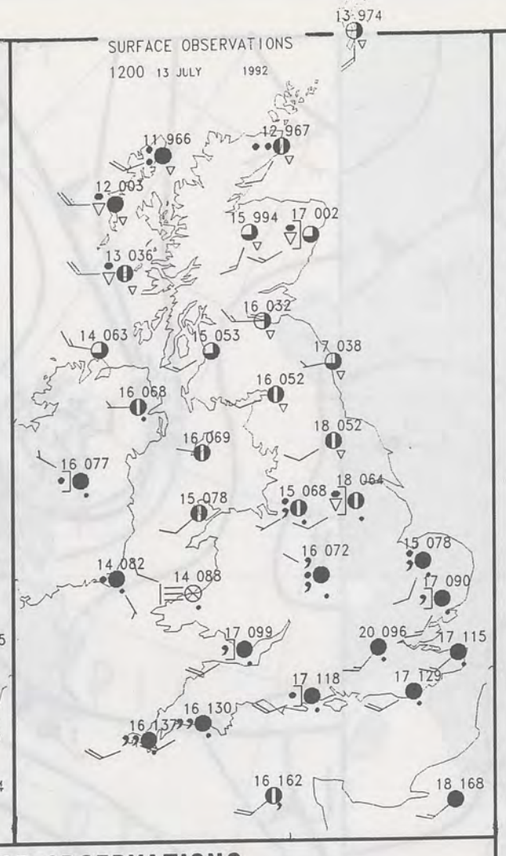

PLOTTED SURFACE OBSERVATIONS

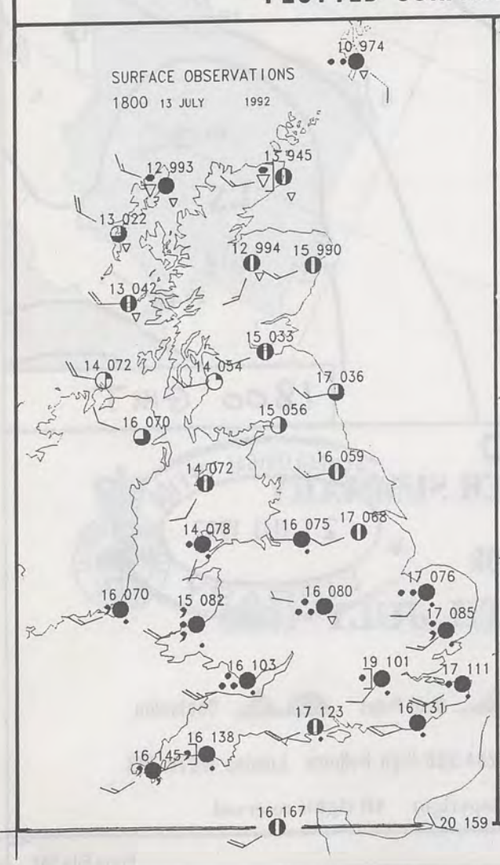

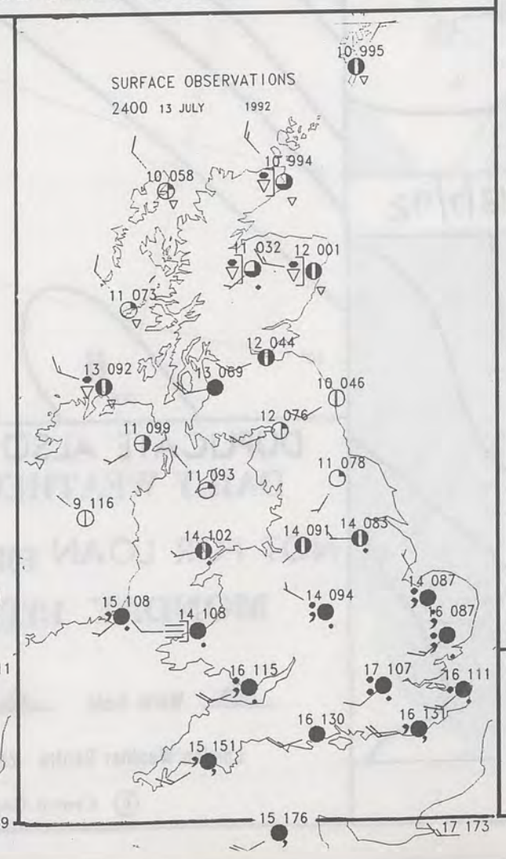

SUMMARY OF UK WEATHER MONDAY 13TH JULY 1992

Scotland had a few scattered showers last night, but during the day an area of rain moving eastwards crossed Northern Scotland while central and southern parts were mostly dry with a few showers, and bright or sunny periods. Temperatures were around the normal.

Northern Ireland had a few showers around last night. It became dry in the province later in the morning, and although rather cloudy there were bright or sunny periods later in the afternoon.
Temperatures were around the normal.

Wales had outbreaks of rain or drizzle for much of the time. often heavy in the southern half.
Some parts of Eastern Wales were dry at first last night,and parts of North Wales had some drier periods during the day.
Temperatures were around the normal in the north,but rather cool in the wetter southern parts.

England was rather cloudy last night with outbreaks of rain or drizzle in the southwest.This spread quickly east and north across most remaining areas by morning,although some eastern coastal areas stayed dry but cloudy.
The Midlands and East Anglia had heavy rain at times from late morning onwards.
Northern England became drier in the afternoon with bright or sunny spells developing.
Temperatures were around the normal but rather cool, in some western parts.

London Weather Centre
284-286 High Holborn
London WC1V 7HX
All times are GMT
© Crown Copyright All rights reserved

SIGNIFICANT WEATHER CHARTS

Printed in the UK for HMSO Dd 8063410, C5, 1/88, 3893

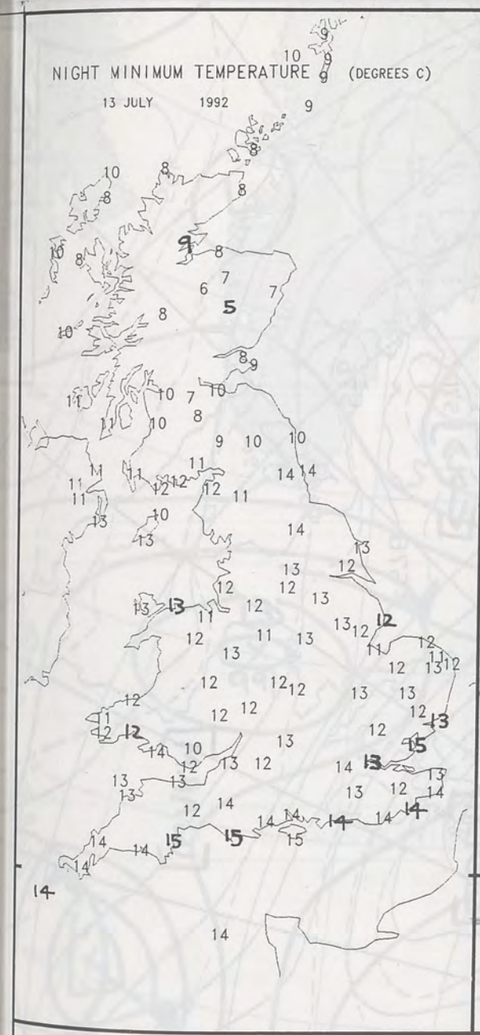

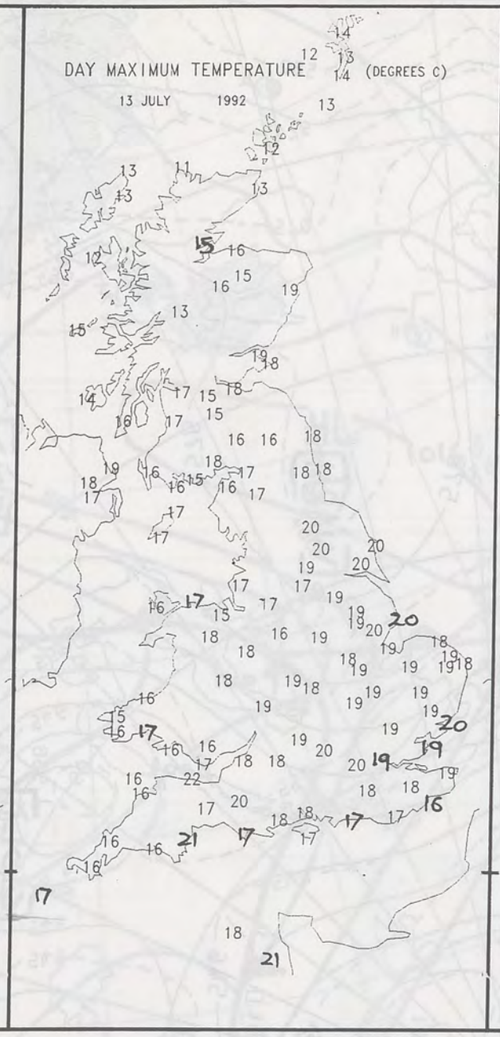

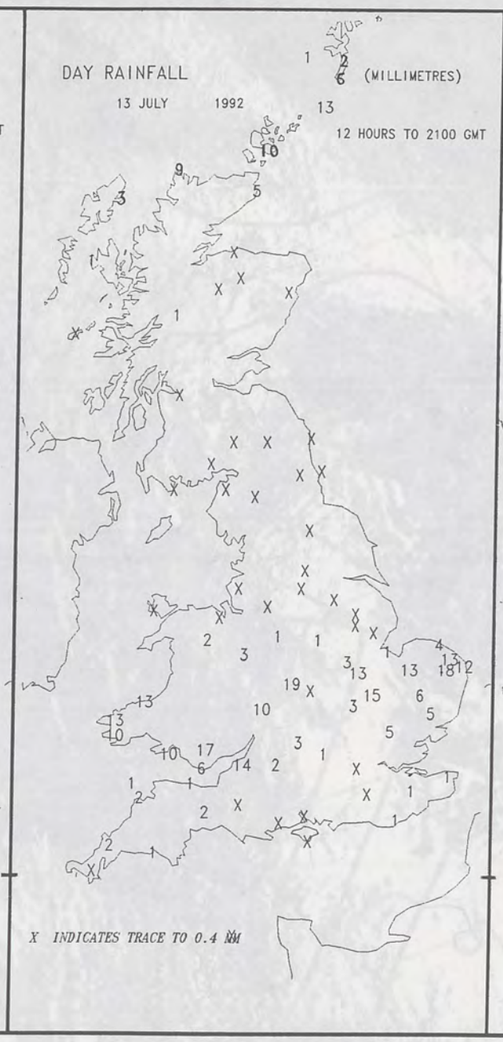

EXTREMES FOR MONDAY 13TH JULY 1992

Highest Maximum	:	21.6 C Tivington [Somerset]
Lowest Maximum	:	10.6 C Cape Wrath
Lowest Minimum	:	4.6 C Aboyne [Grampian]
Lowest Grass Minimum	:	0.0 C Aboyne
Most Rain (24 hours from 0900 GMT)	:	26.0 mm Norwich [Norfolk]
Most Sun	:	13.1 Hrs Machrihanish [western Isles]

DAILY WEATHER SUMMARY

© Crown Copyright
All rights reserved

London Weather Centre 284-286 High Holborn London WC1V 7HX

All times are GMT

Printed in the UK for HMSO. Dd 8146371 C10 3/91 9385 9590

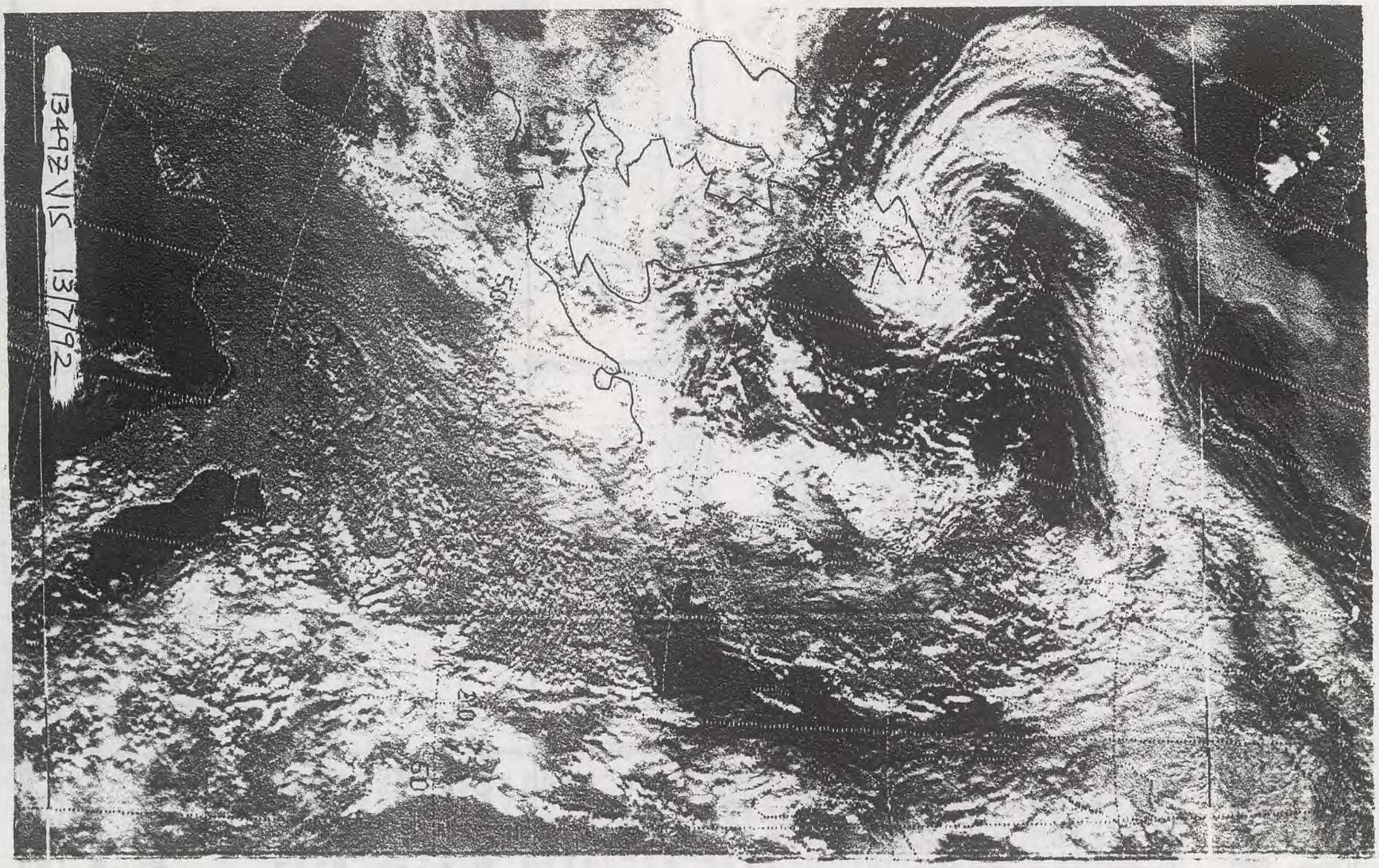
1349Z VIS 13/7/92
50
30
60

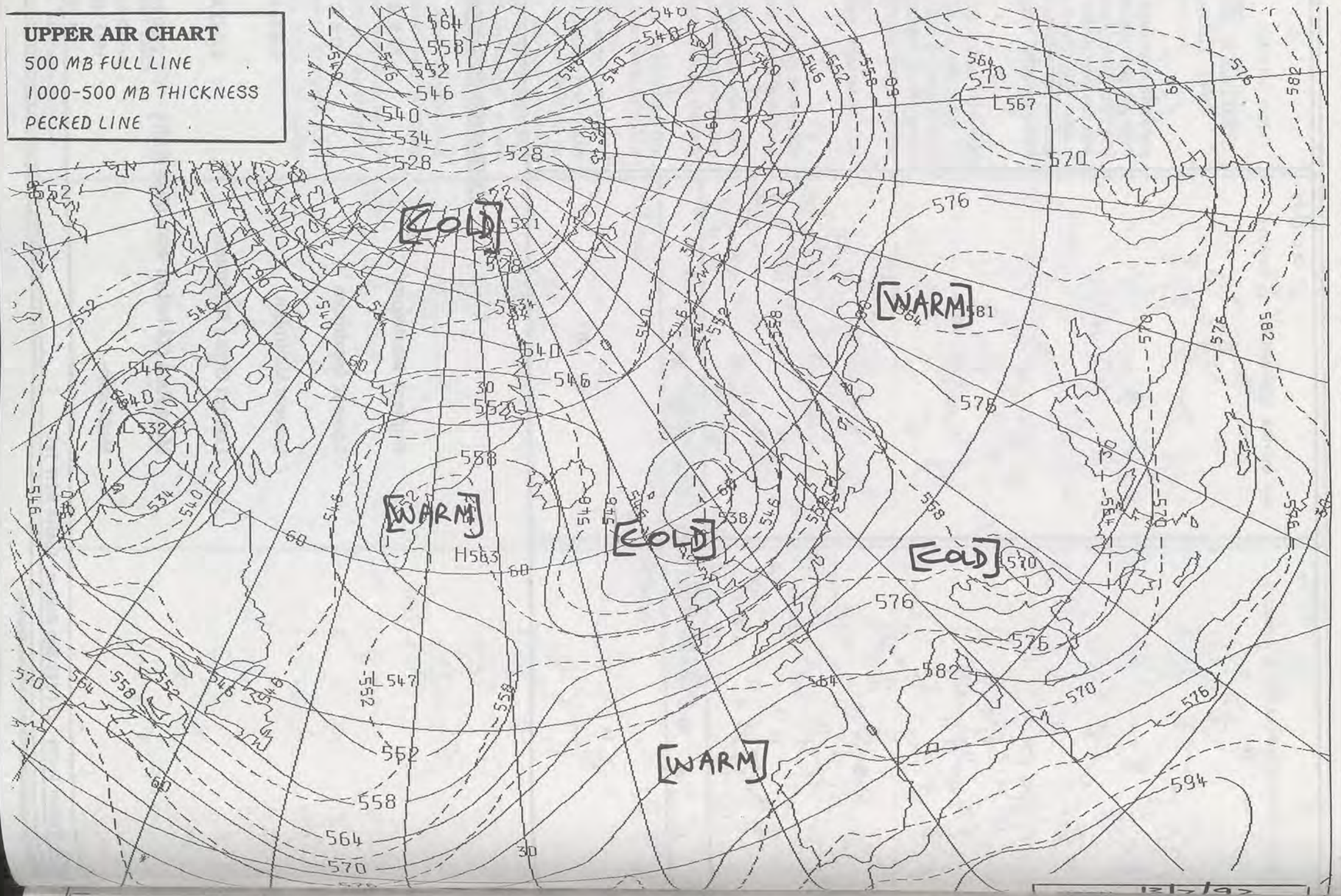
UPPER AIR CHART
500 MB FULL LINE
1000-500 MB THICKNESS
PECKED LINE
[COLD]
[WARM]
[WARM]
[COLD]
[COLD]
[WARM]
L532
L547
L567
H583
564
558
552
546
540
534
528
570
576
582
594

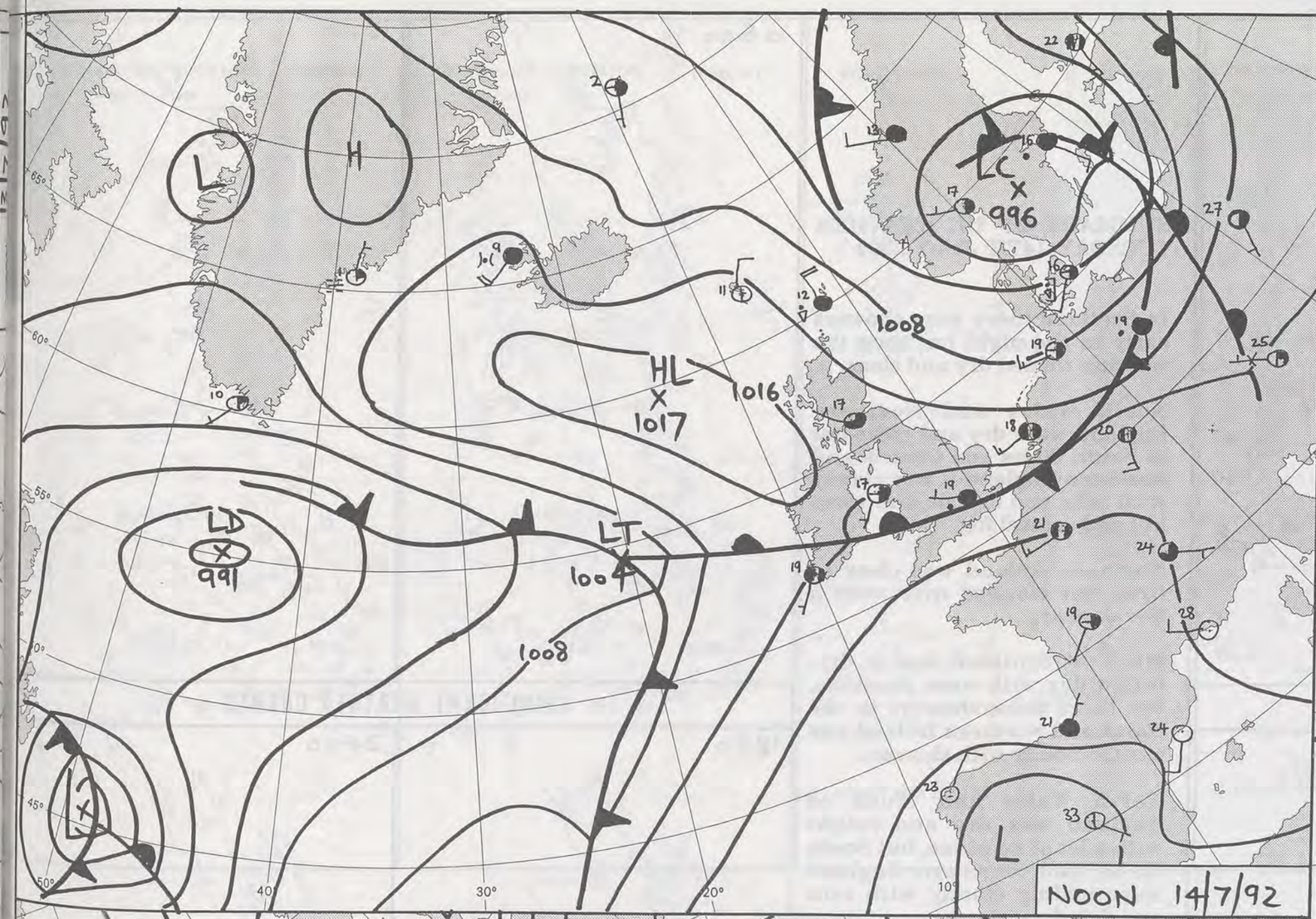

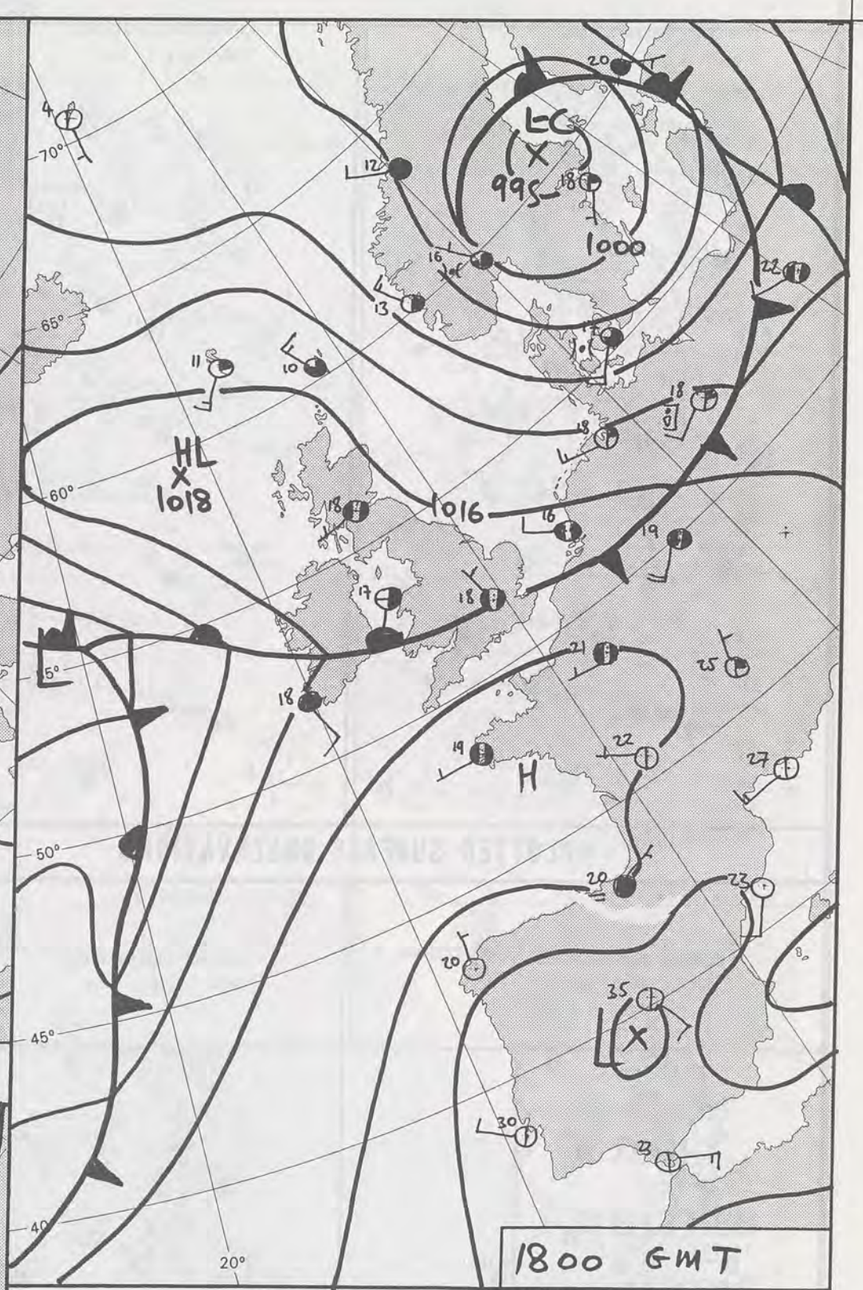

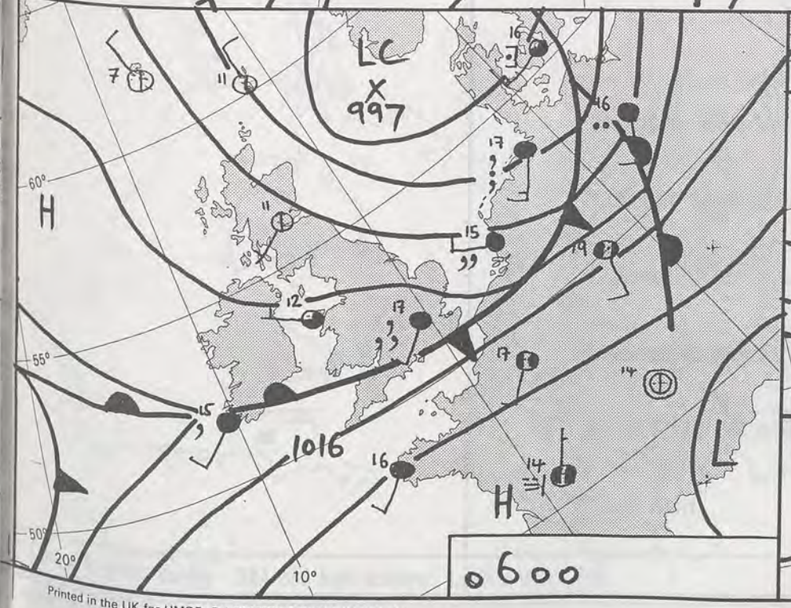

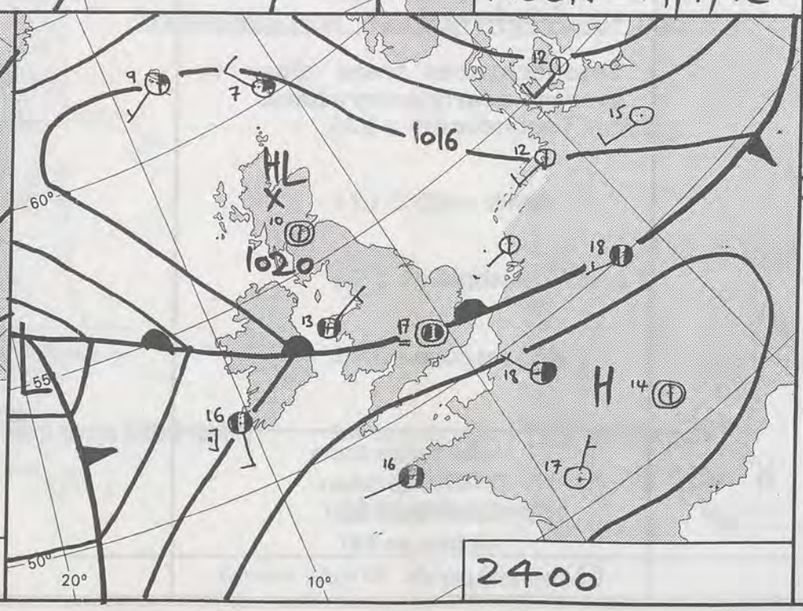

DUPLICATE ALSO
NOT FOR LOAN
METEOROLOGICAL OFFICE
- 3 AUG 1992
LIBRARY

DAILY WEATHER SUMMARY

FOR

TUESDAY 14TH JULY 1992

Warm front Cold front Occlusion

London Weather Centre 284-286 High Holborn London WC1V 7HX

© Crown Copyright All rights reserved

Printed in the UK for HMSO. Dd 8146371 C10 3/91 9385 9590

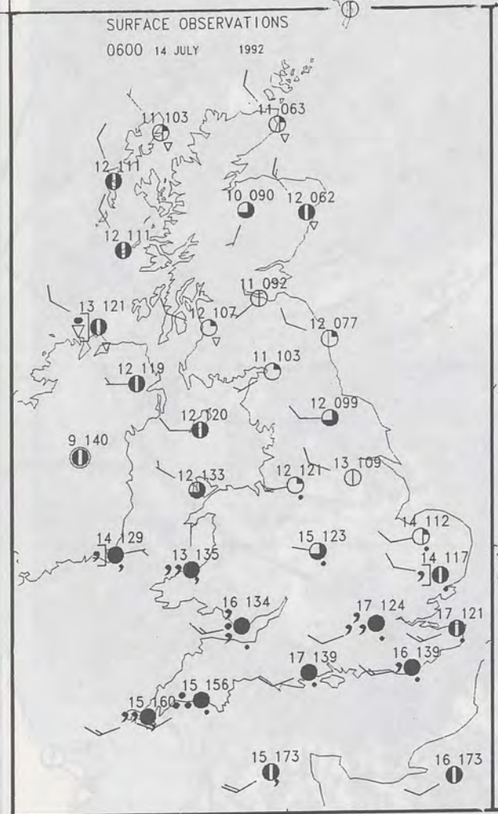

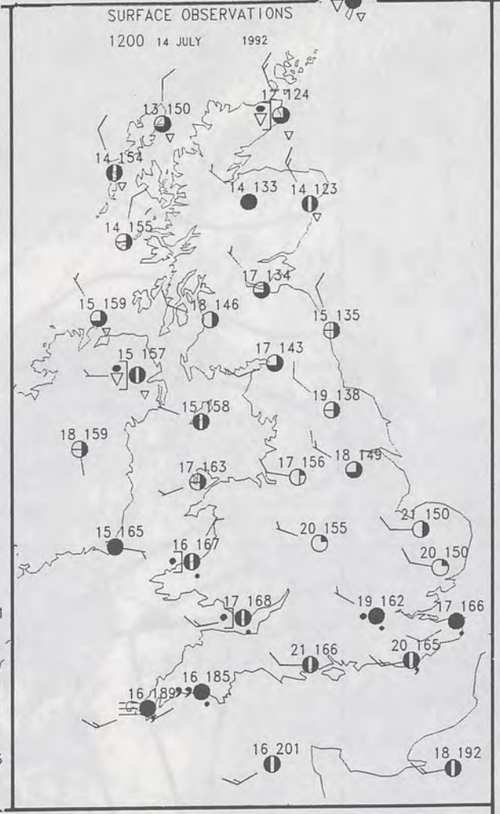

PLOTTED SURFACE OBSERVATIONS

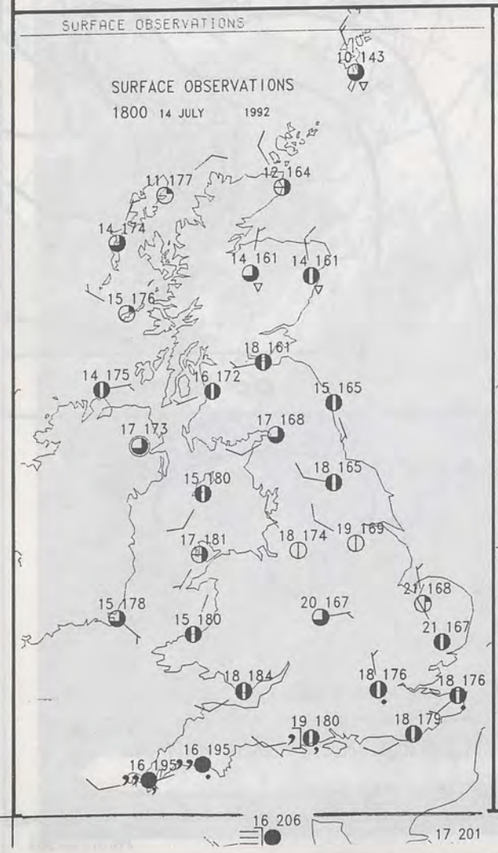

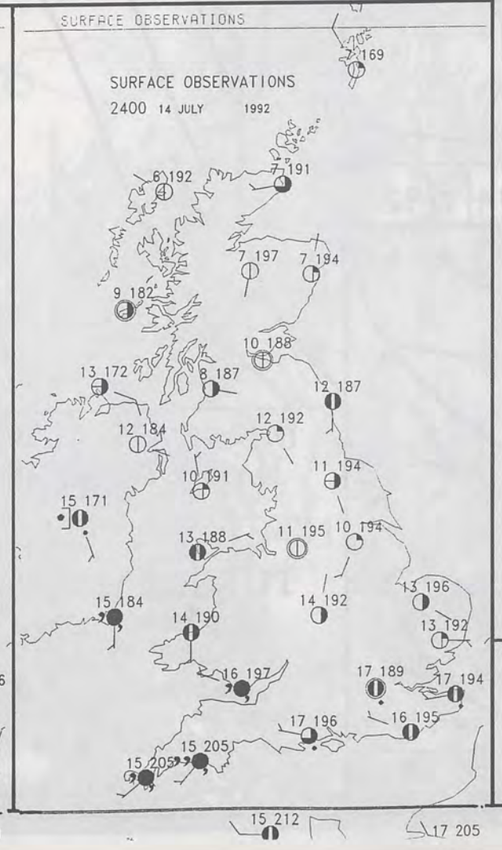

SUMMARY OF UK WEATHER TUESDAY 14TH JULY 1992

In Scotland there were showers early in the night but then the weather turned dry and clear.

North Wales and Northern England were dry and clear but in South Wales and Central and Southern England it was cloudy with rain and drizzle and some hill and coastal fog.

Northern Ireland was clear at first, but clouded over with a few showers.

Much of Scotland had a dry, bright day with some sunshine, but there were showers in the North and Northern Ireland was mostly cloudy with showers.

North Wales and Much of England was dry and bright with a lot of sunshine, but South Wales and Southern England were mainly cloudy with rain and drizzle at times.

Temperatures were close to average nearly everywhere.

London Weather Centre
284-286 High Holborn
London WC1V 7HX
All times are GMT

© Crown Copyright All rights reserved

SIGNIFICANT WEATHER CHARTS

Printed in the UK for HMSO Dd 8063410, C5, 1/88, 38838

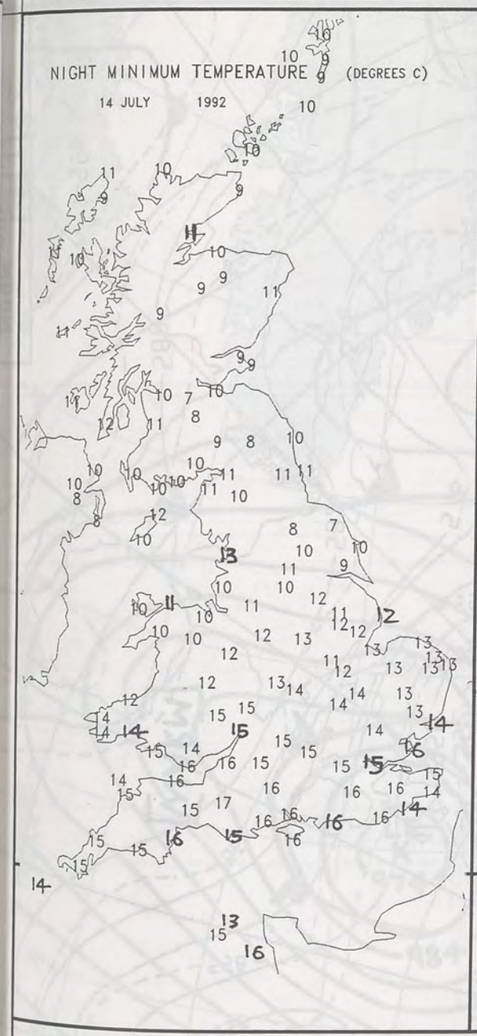

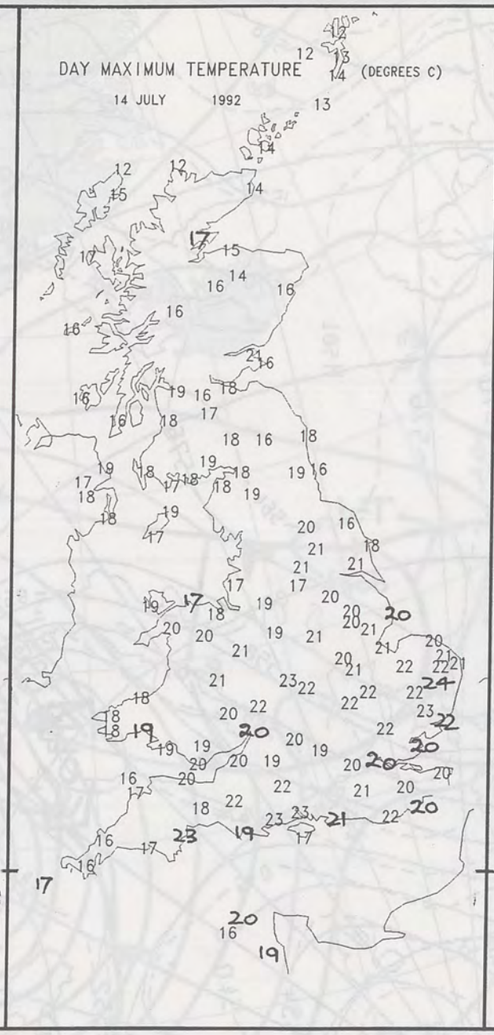

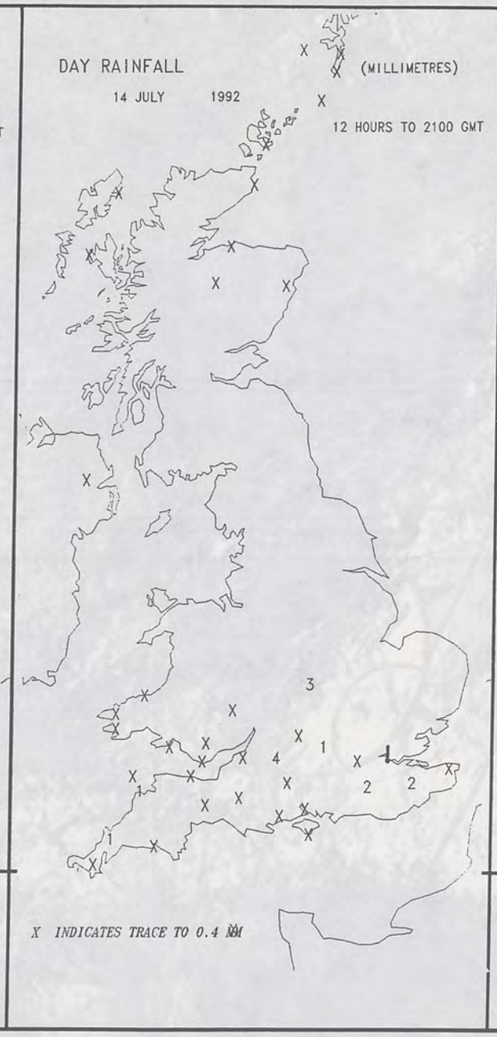

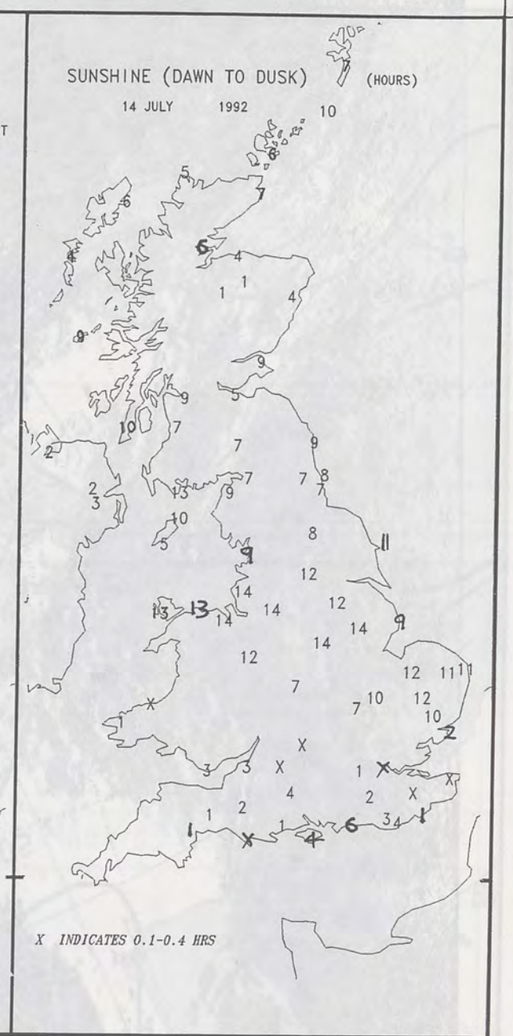

EXTREMES FOR TUESDAY 14TH JULY 1992

Highest Maximum	:	24.0 C Woodbridge [Suffolk]
Lowest Maximum	:	11.7 C Cape Wrath
Lowest Minimum	:	6.7 C Fylingdales [Yorks]
Lowest Grass Minimum	:	2.0 C Leuchars [fife]
Most Rain (24 hours from 0900 GMT)	:	9.4 mm Corgary [Co fermanagh]
Most Sun	:	14.3 Hrs Manchester

DAILY WEATHER SUMMARY

© Crown Copyright
All rights reserved

London Weather Centre 284-286 High Holborn London WC1V 7HX

All times are GMT

Printed in the UK for HMSO. Dd 8146371 C10 3/91 9385 9590

ISIRE VIS 14/7/92

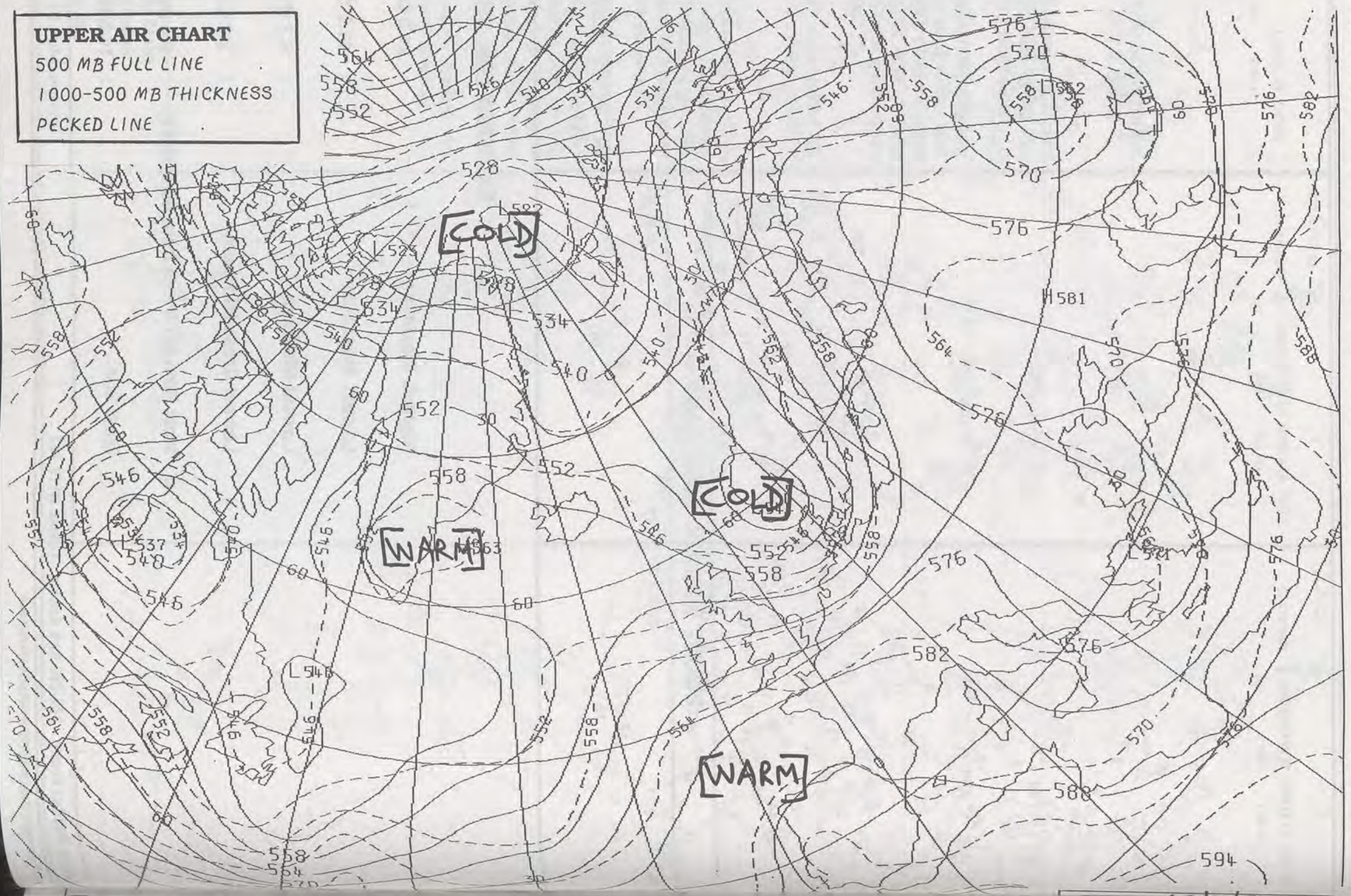
UPPER AIR CHART
500 MB FULL LINE
1000-500 MB THICKNESS
PECKED LINE
[COLD]
[COLD]
[WARM]
[WARM]
H581
L537
L546
L594
MET OFFICE ARTFAX 2 PAGE.00
92 16:03

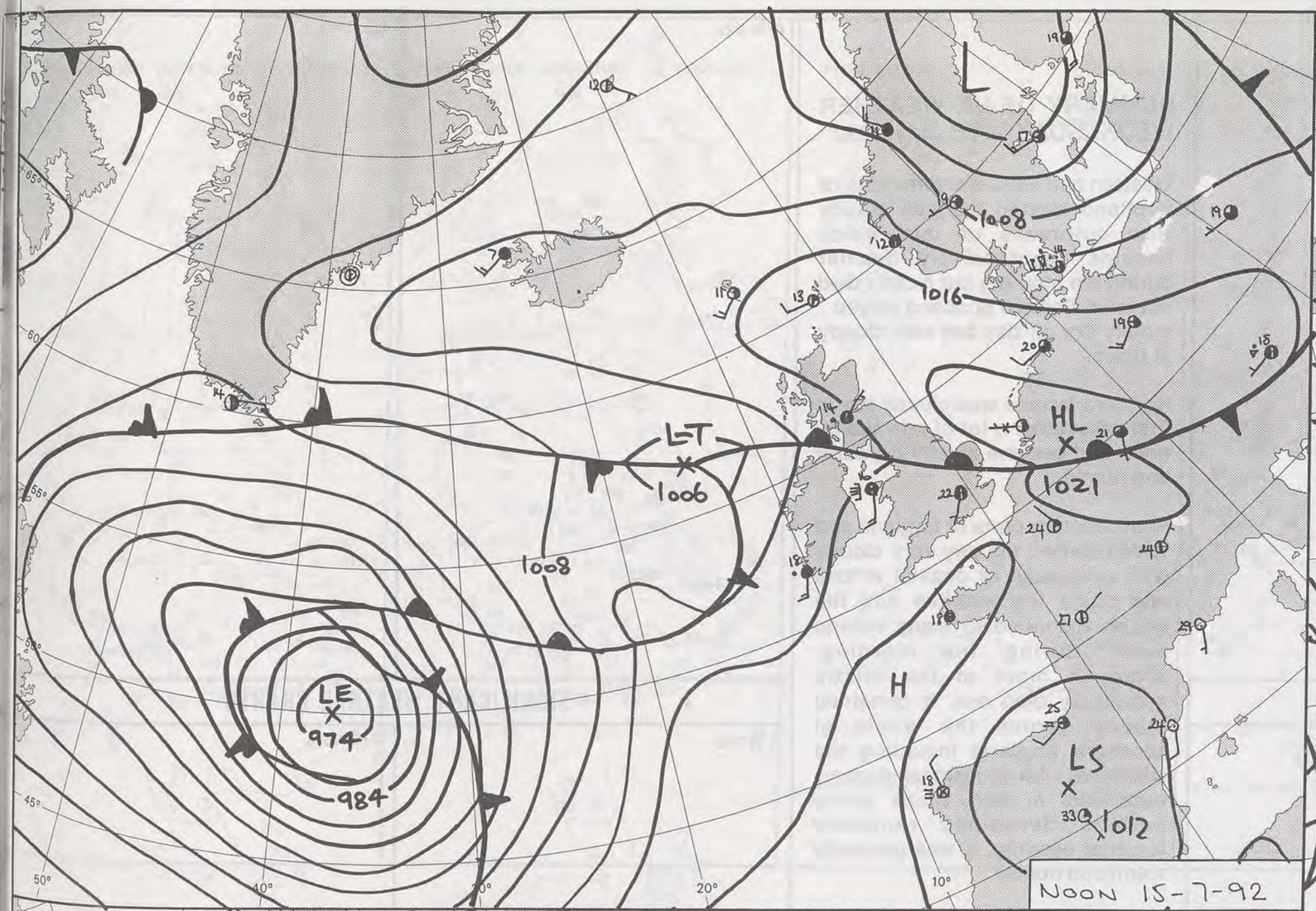

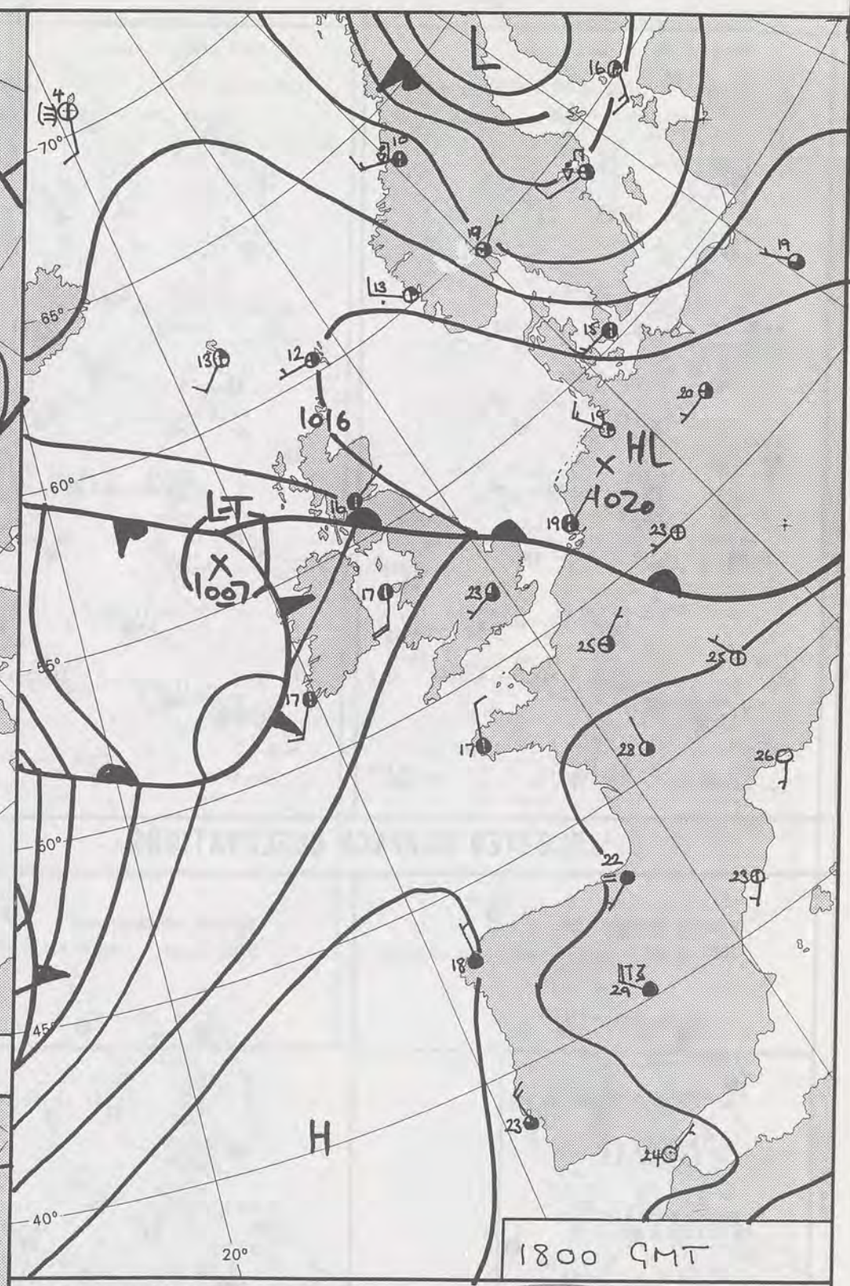

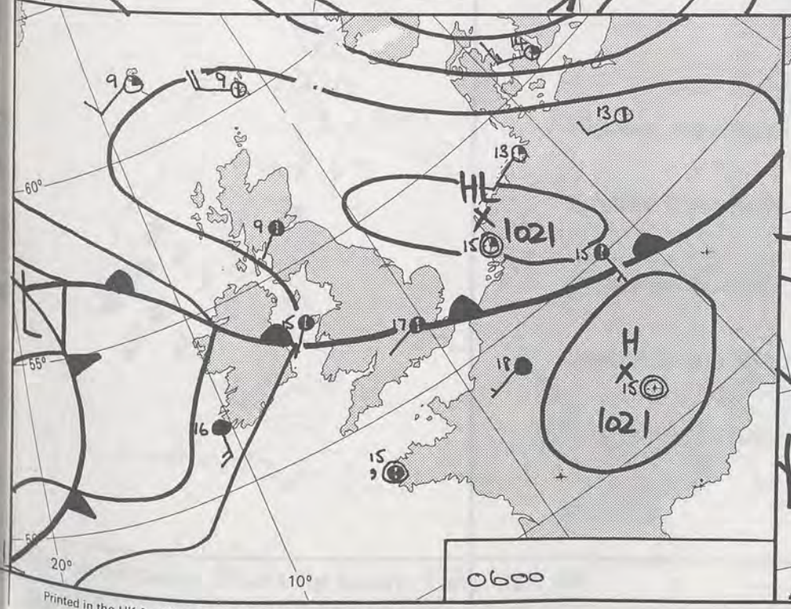

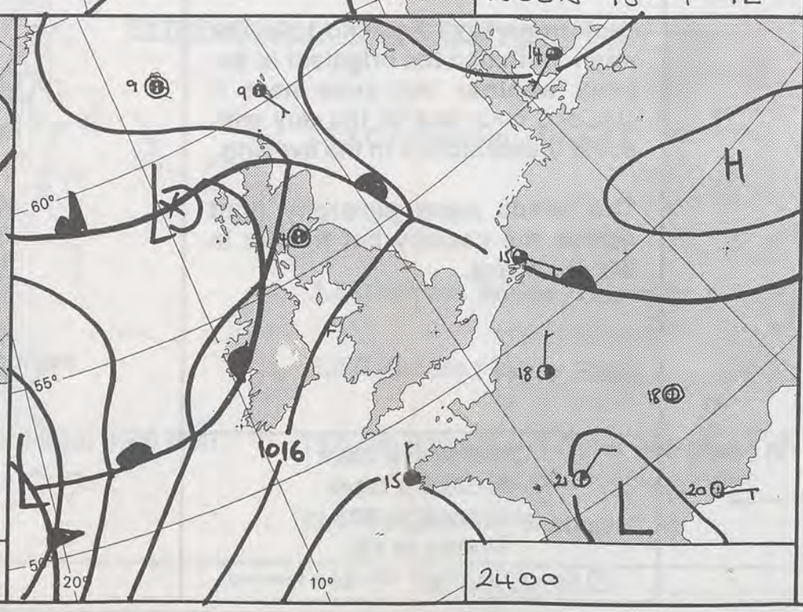

DUPLICATE ALSO

DAILY WEATHER SUMMARY

NOT FOR LOAN FOR

METEOROLOGICAL OFFICE
- 3 AUG 1992
LIBRARY

WEDNESDAY 15TH July 1992

Warm front Cold front Occlusion

London Weather Centre 284-286 High Holborn London WC1V 7HX

© Crown Copyright All rights reserved

Printed in the UK for HMSO. Dd 8146371 C10 3/91 9385 9590

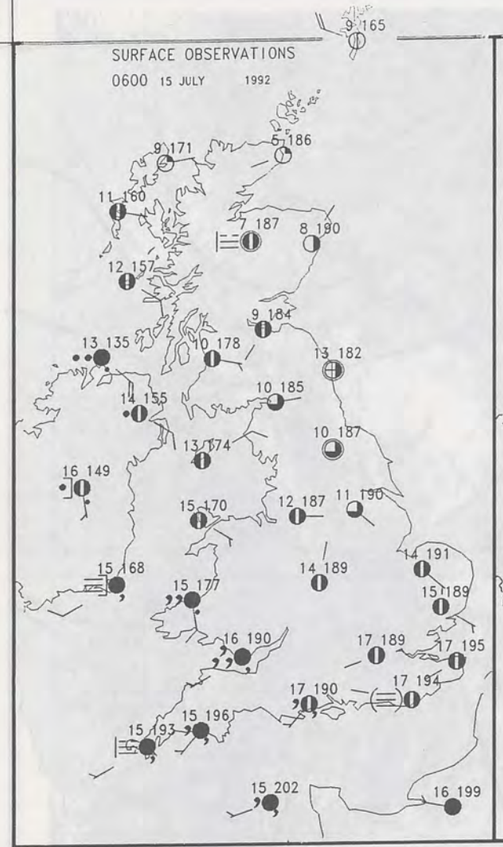

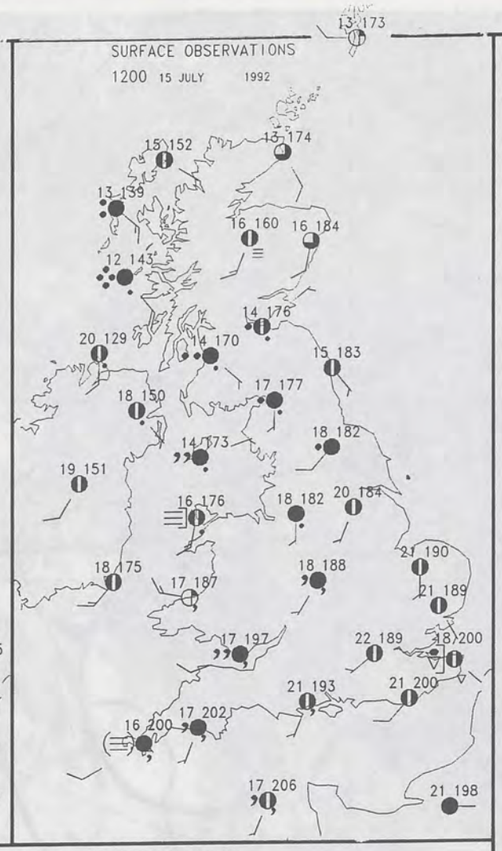

PLOTTED SURFACE OBSERVATIONS

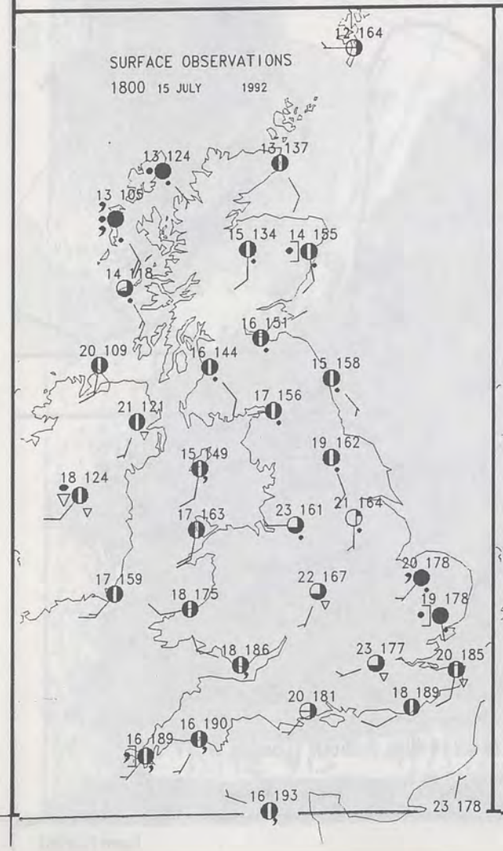

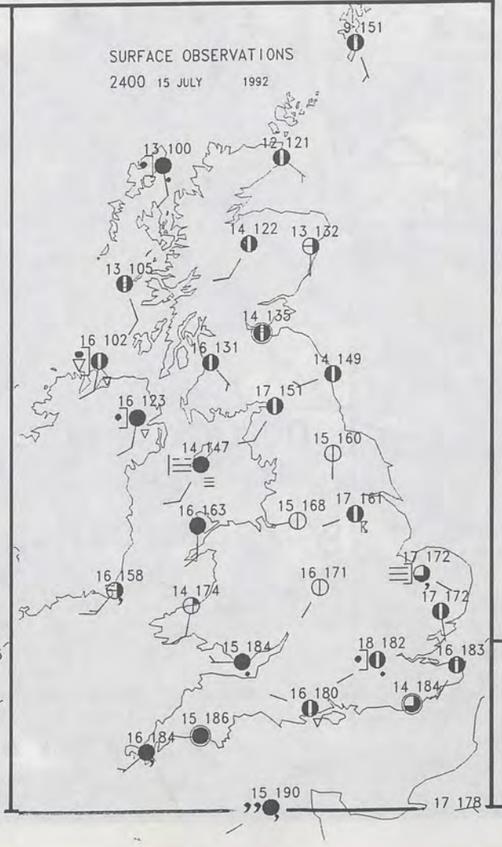

SUMMARY OF UK WEATHER WEDNESDAY 15TH July 1992

Western and southwestern parts of Scotland started the day cloudy with outbreaks of rain which became progressively heavier during the morning but mostly died out later. Eastern Scotland stayed mostly dry all day but was cloudy at times.

Northern Ireland was cloudy too at first with rather a lot of rain but by noon had become mostly drywarm and humid.

Southwestern parts of England and Wales started the day very cloudy with outbreaks of coastal drizzle and some fog patches and the drizzle extended to many central areas during the morning. Although most of the drizzle eventually died out, it remained cloudy across the whole of southern England including the southeast with occasional showery outbreaks of rain. Some sunny periods developed randomly towards evening. It was generally warm and humid.

Eastern parts of England from the wash north had the brightest of the early weather but even here it clouded over late in the day with some thundrstorms in the evening.

The winds were generally light across the country but fresher in the northwest.

London Weather Centre
284-286 High Holborn
London WC1V 7HX
All times are GMT

© Crown Copyright All rights reserved

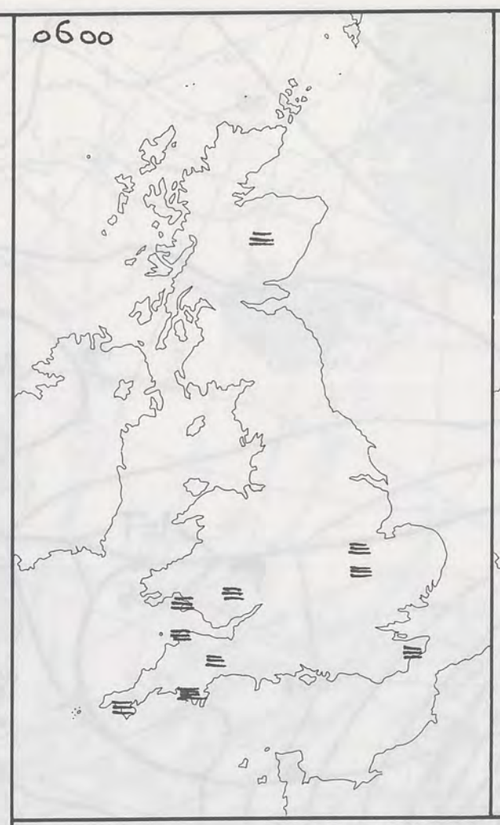

SIGNIFICANT WEATHER CHARTS

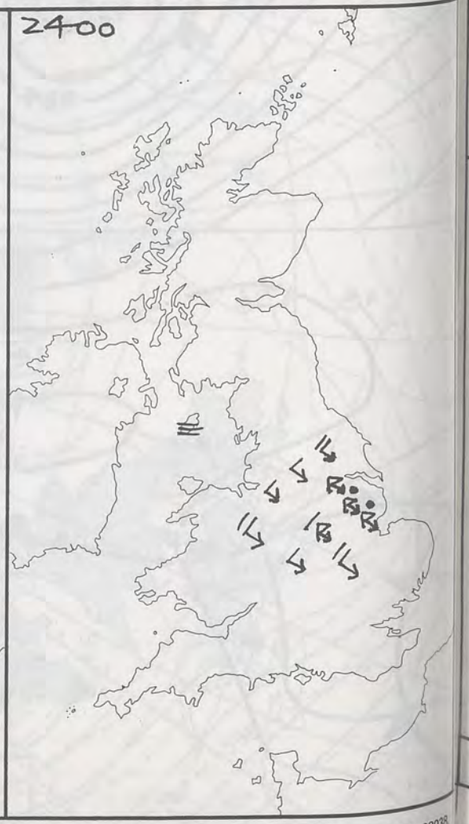

Printed in the UK for HMSO Dd 8063410, C5, 1/88, 38938

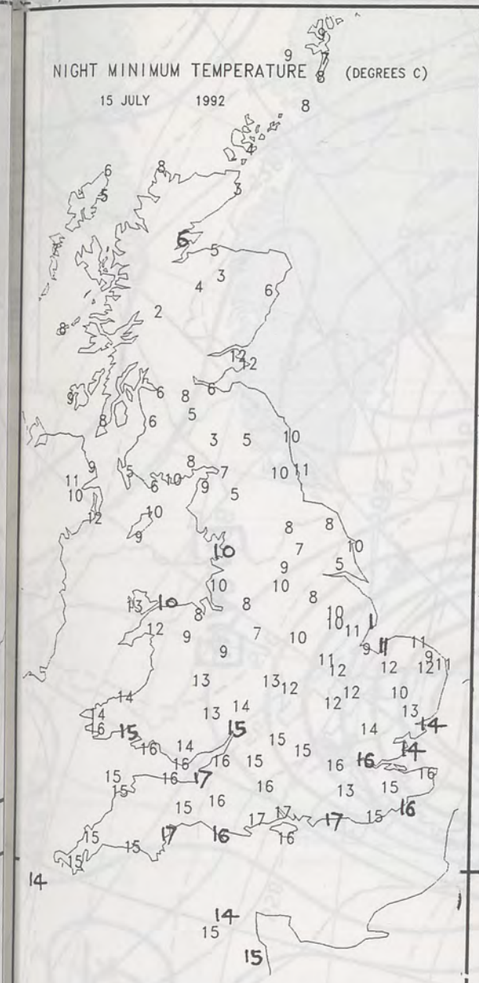

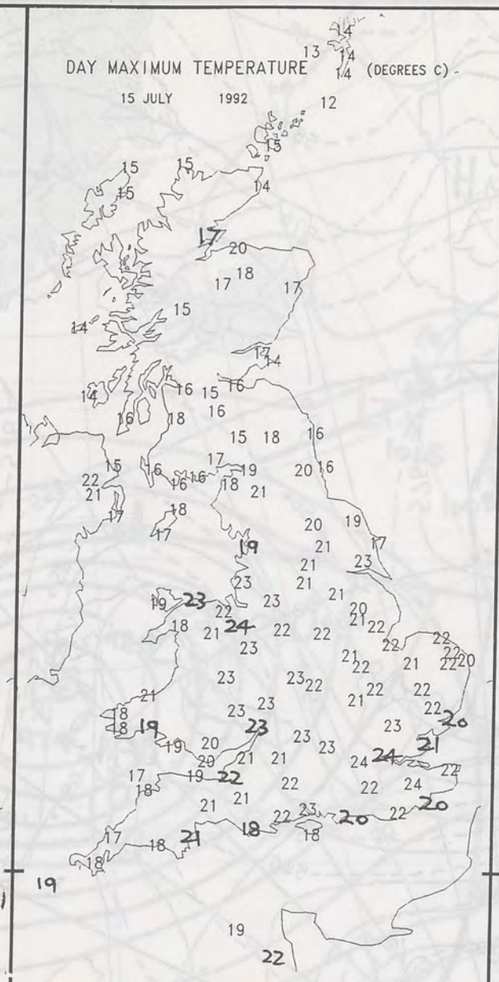

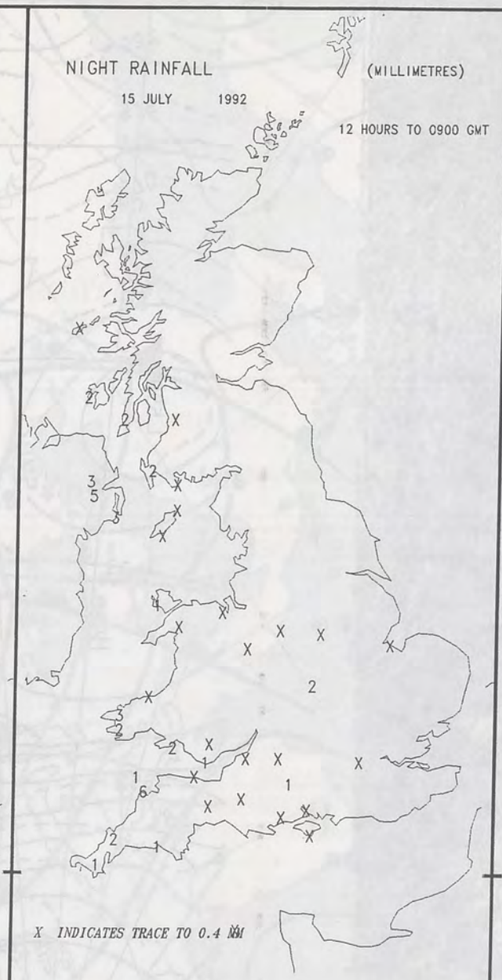

EXTREMES FOR WEDNESDAY 15TH JULY 1992

Highest Maximum	:	24.3 C Hawarden [Clwyd]
Lowest Maximum	:	12.4 C Fair Isle
Lowest Minimum	:	1.7 C Tulloch Bridge [Grampian]
Lowest Grass Minimum	:	-2.5 C Kinloss [Moray Firth]
Most Rain (24 hours from 0900 GMT)	:	19.8 mm Stornoway [Outer Hebrides]
Most Sun	:	13.4 Hrs Lerwick [Shetland]

DAILY WEATHER SUMMARY

© Crown Copyright
All rights reserved

London Weather Centre 284-286 High Holborn London WC1V 7HX

All times are GMT

Printed in the UK for HMSO. Dd 8146371 C10 3/91 9385 9590



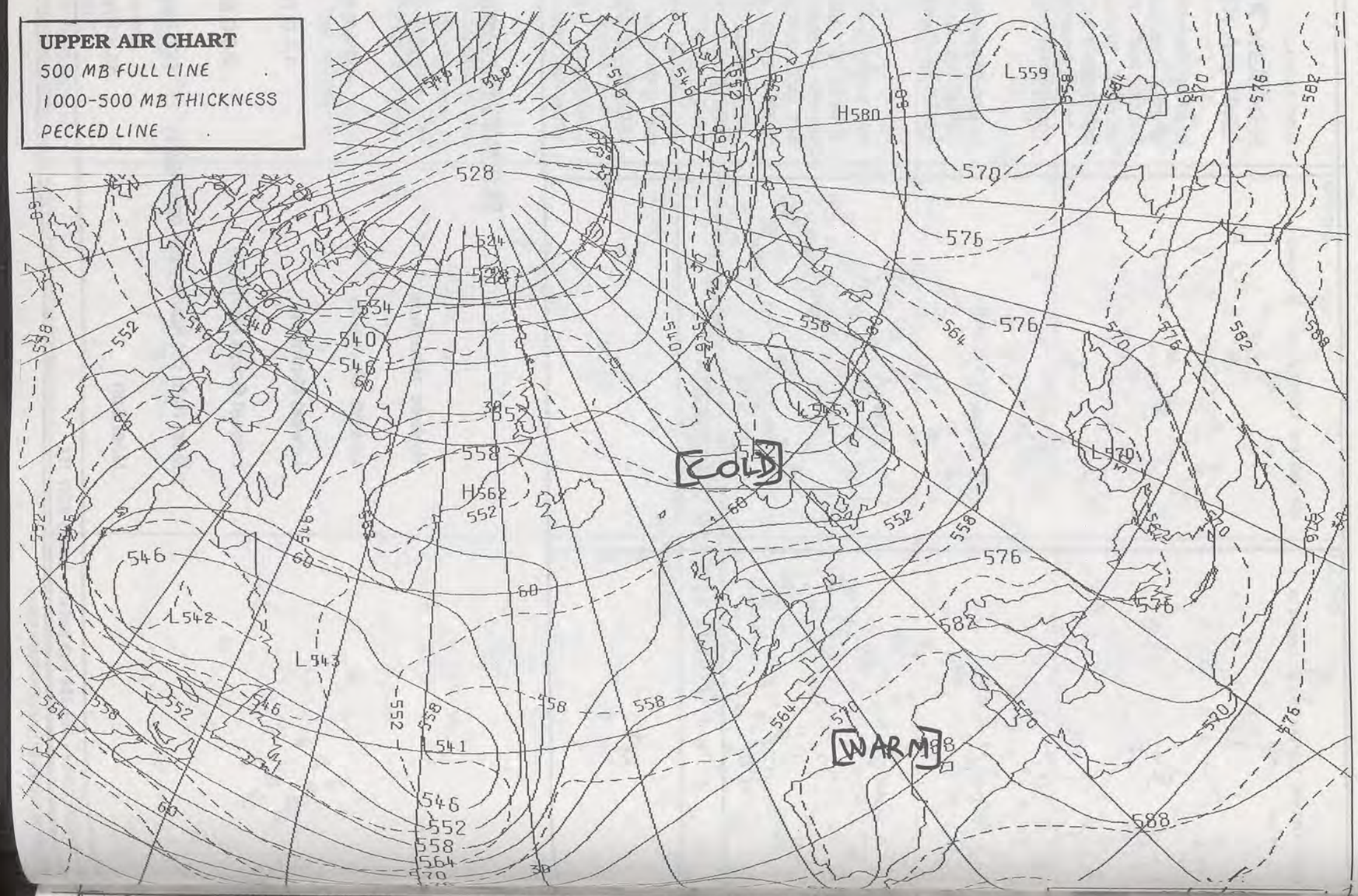

MET_OFFICE_ARTFAX 3 PAGE.0
'92 15:53

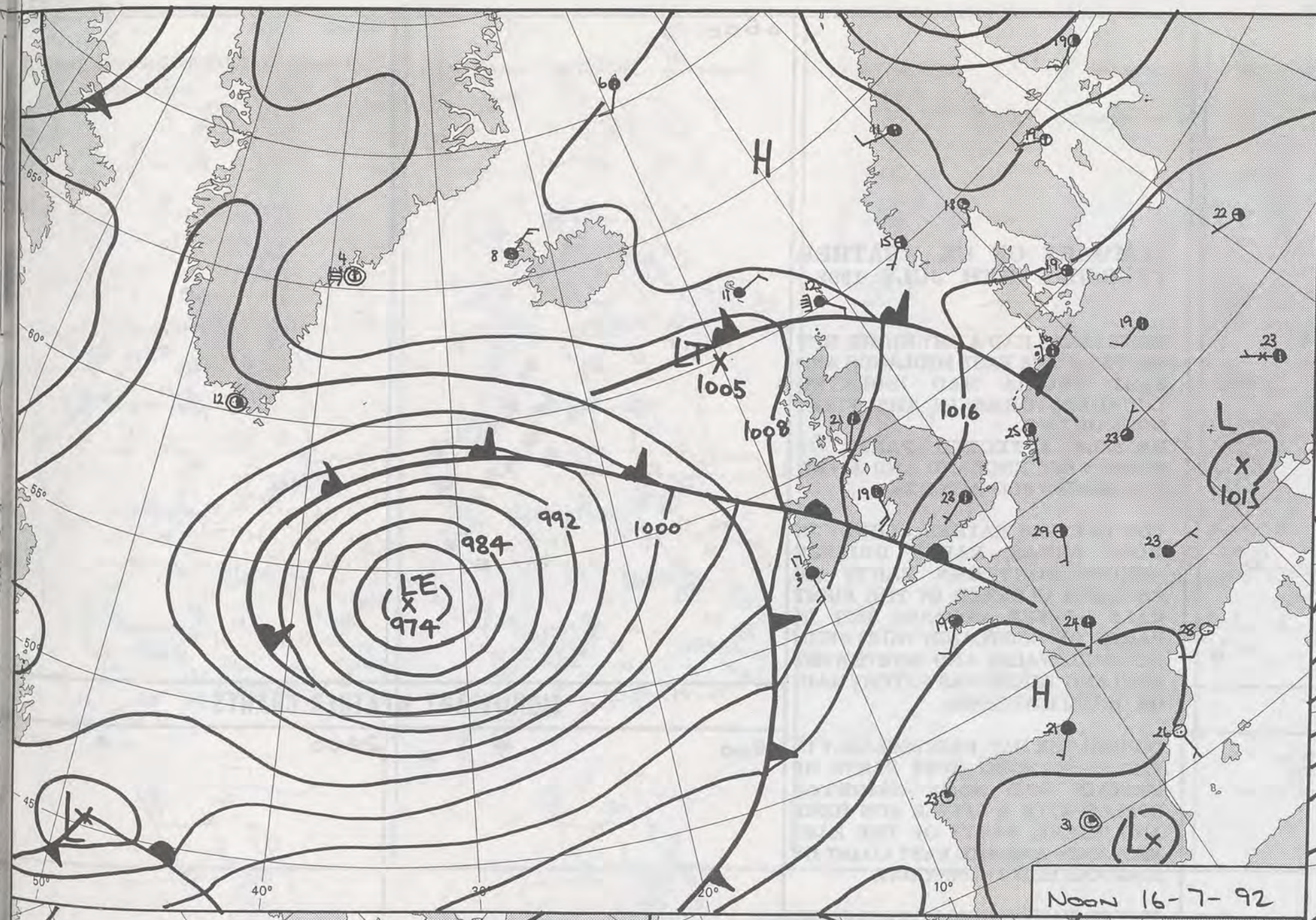

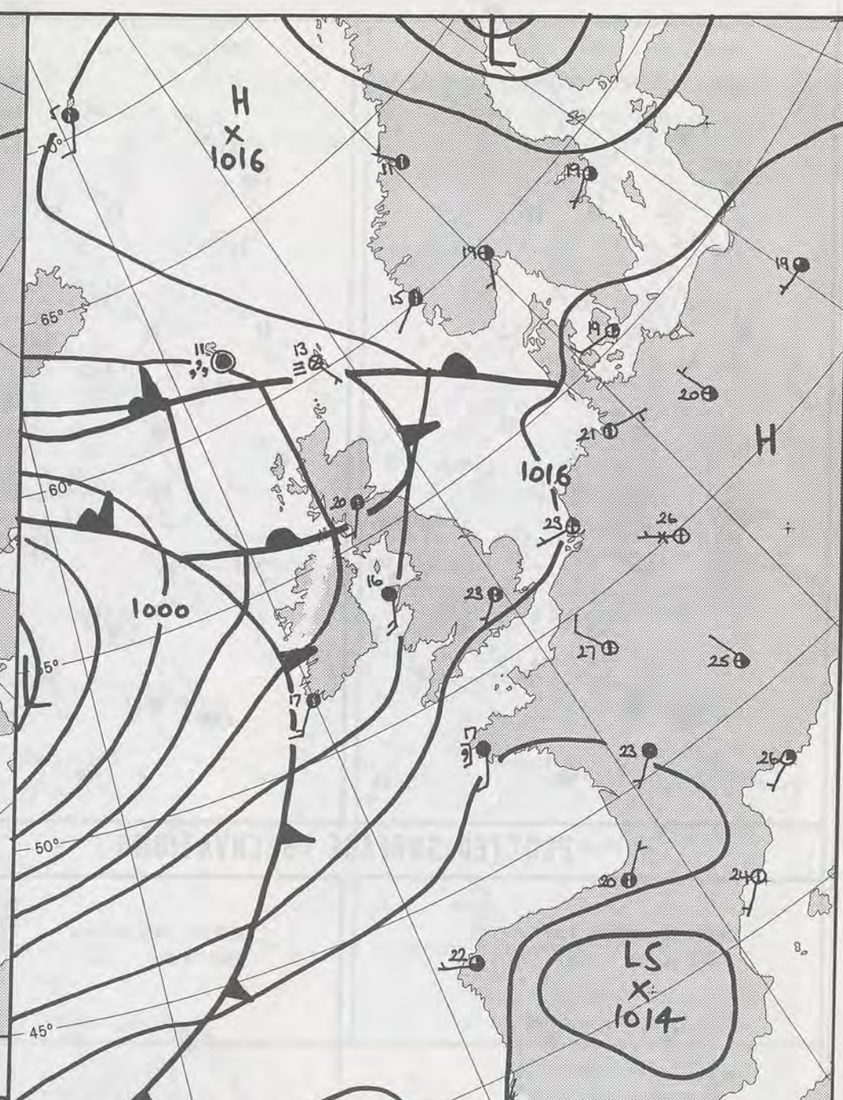

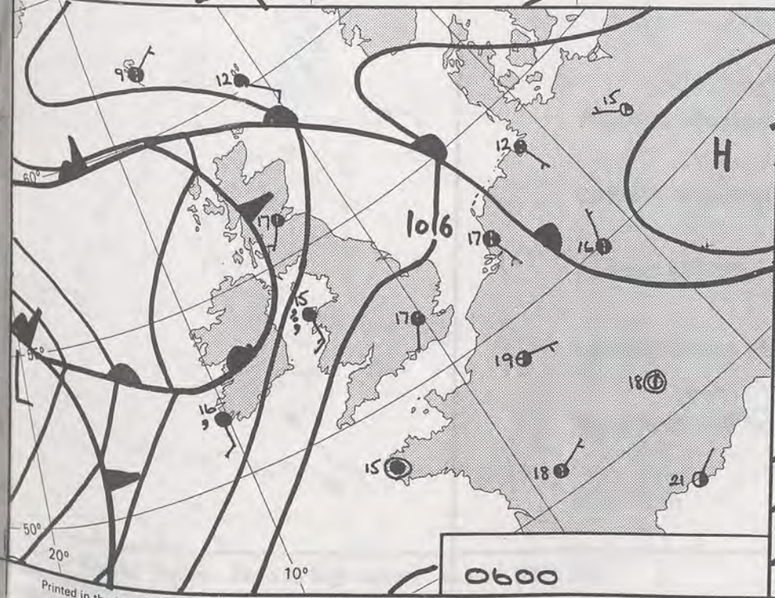

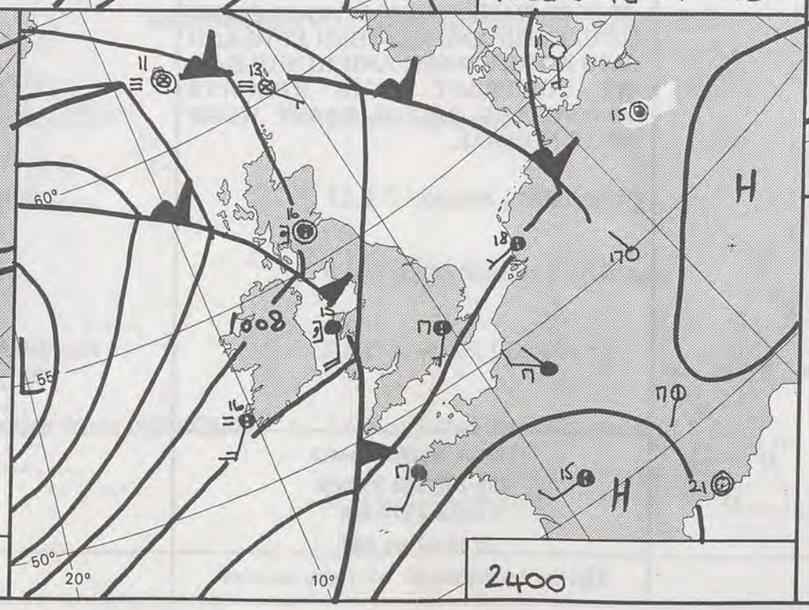

DUPLICATE ALSO
NOT FOR LOAN

DAILY WEATHER SUMMARY

FOR THURSDAY 16TH JULY 1992

METEOROLOGICAL OFFICE LIBRARY
- 3 AUG 1992

Warm front Cold front Occlusion

London Weather Centre 284-286 High Holborn London WC1V 7HX

© Crown Copyright All rights reserved

Printed in the UK for HMSO. Dd 8146371 C10 3/91 9385 9590

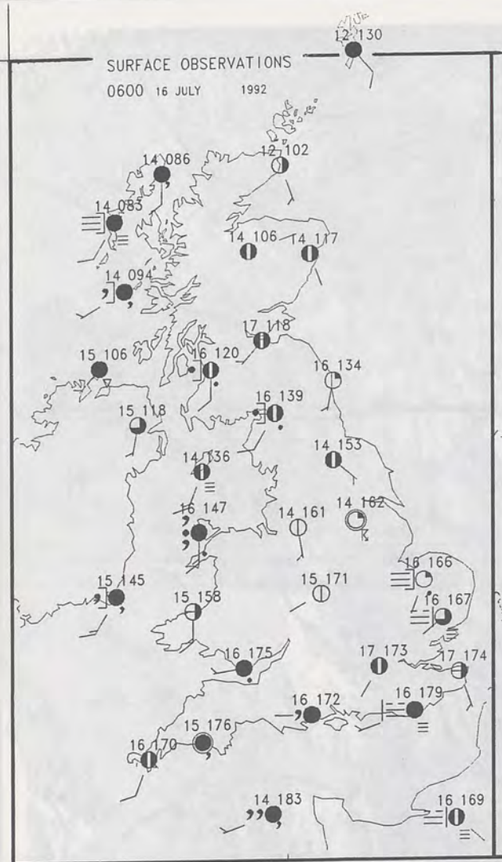

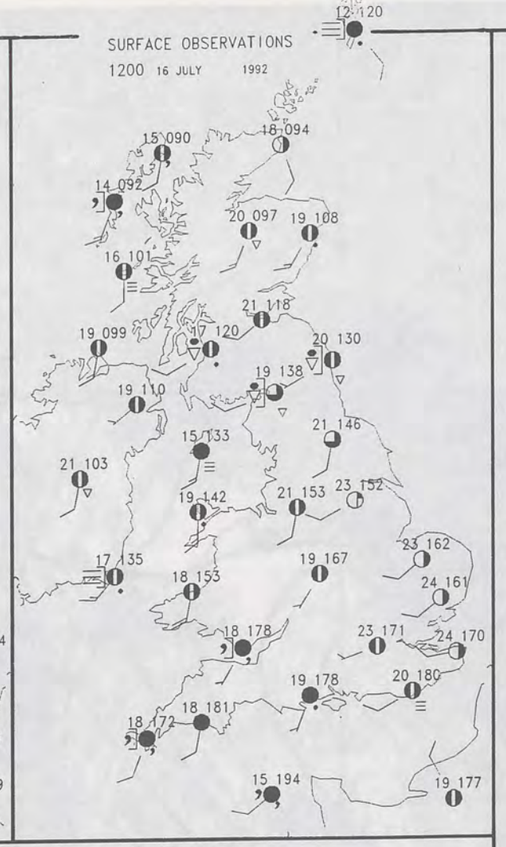

PLOTTED SURFACE OBSERVATIONS

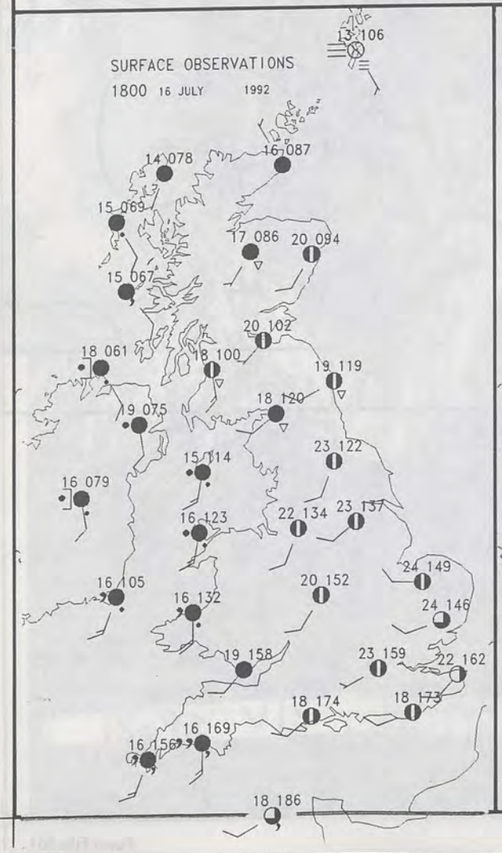

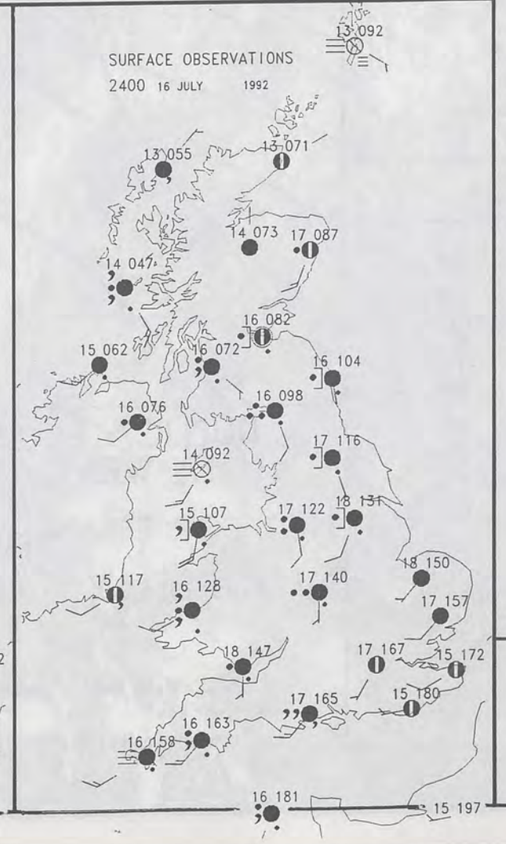

SUMMARY OF UK WEATHER THURSDAY 16TH JULY 1992

MOST AREAS HAD A DRY NIGHT, BUT PARTS OF THE EAST MIDLANDS AND EAST ANGLIA HAD ISOLATED THUNDERSTORMS IN THE FIRST HOUR OR TWO.
DRIZZLE AFFECTED PARTS OF SOUTHWEST ENGLAND AND A FEW PLACES HAD FOG PATCHES.

THE DAY WAS RATHER CLOUDY IN MOST AREAS, EARLY DRIZZLE ACROSS SOUTHERN PARTS OF ENGLAND CLEARED IN THE FIRST HALF OF THE MORNING BUT IN PARTS OF SCOTLAND, NORTHERN IRELAND, WALES AND NORTHWEST ENGLAND THERE WAS PATCHY RAIN OR DRIZZLE AT TIMES.

DURING THE DAY, PARTICULARLY IN THE AFTERNOON MOST PARTS OF BRITAIN HAD SOME BRIGHTER SPELLS WITH A LITTLE SUN HERE AND THERE. PARTS OF THE EAST MIDLANDS AND THE EAST COAST OF ENGLAND HAD A SUNNY DAY.

IT WAS WARM IN MOST AREAS AND SOUTHERN AND EASTERN ENGLAND HAD A VERY WARM AND HUMID DAY, BY CONTRAST SOME RESORTS ALONG THE SOUTH COAST WERE NEAR NORMAL.

London Weather Centre
284-286 High Holborn
London WC1V 7HX
All times are GMT

© Crown Copyright All rights reserved

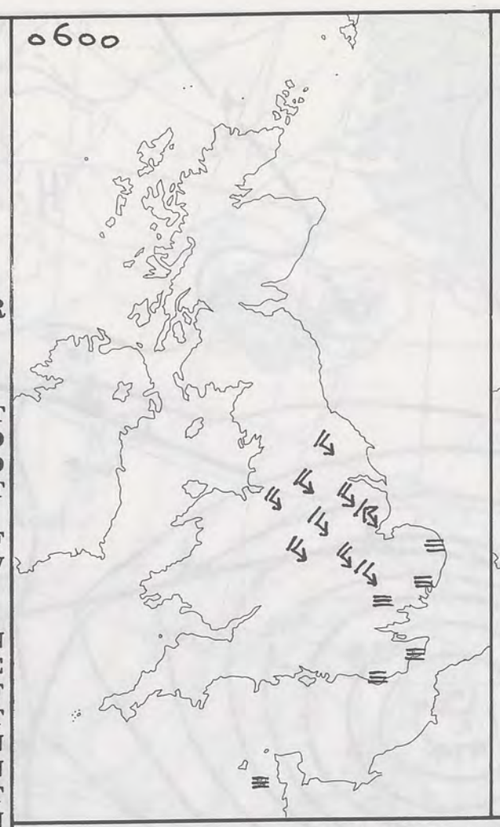

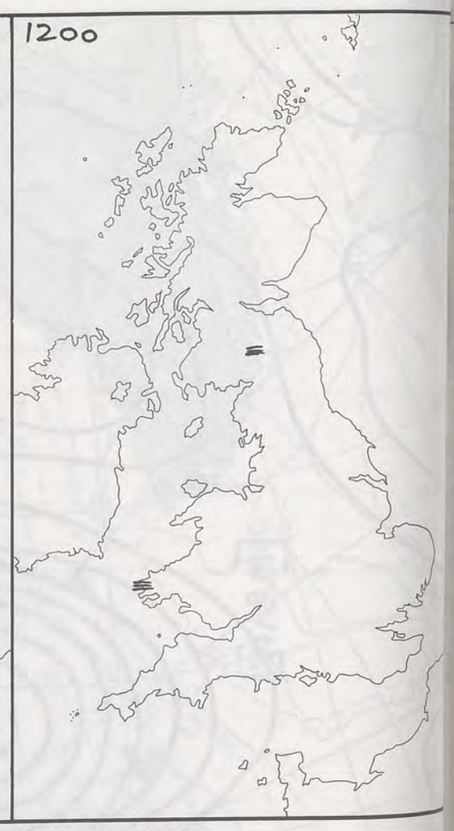

SIGNIFICANT WEATHER CHARTS

Printed in the UK for HMSO Dd 8063410, C5, 1/88, 3800

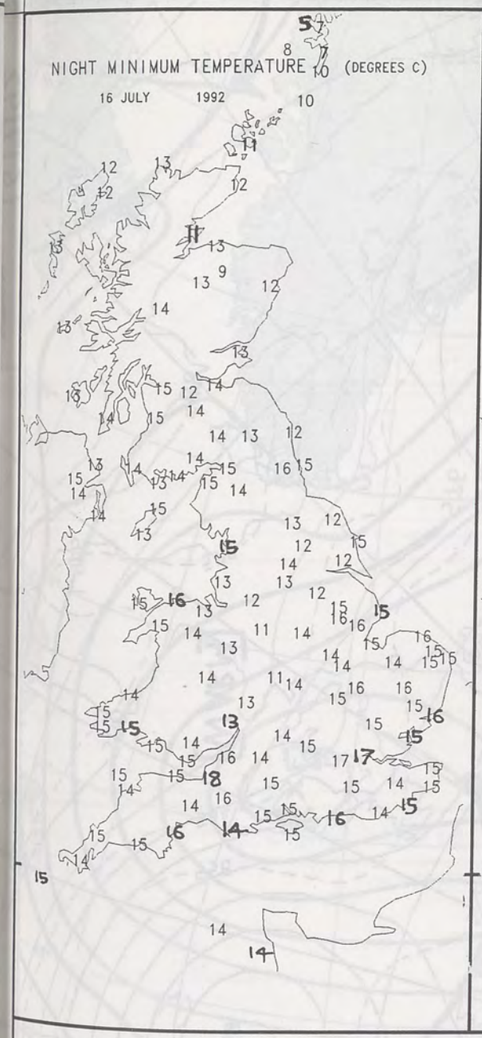

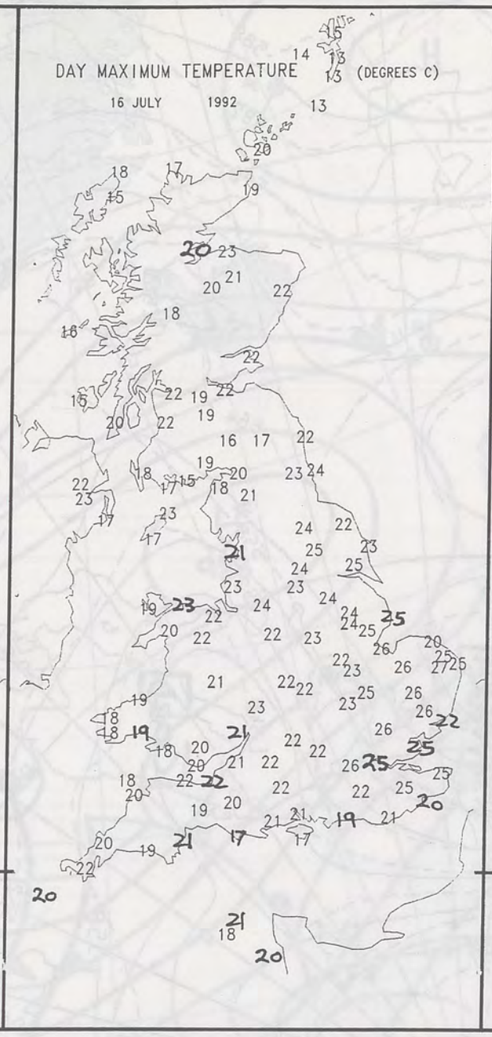

EXTREMES FOR THURSDAY 16TH JULY 1992

Highest Maximum	:	26.6 C Norwich
Lowest Maximum	:	12.8 C Lerwick [Shetland]
Lowest Minimum	:	4.9 C Balta Sound [Shetland]
Lowest Grass Minimum	:	2.6 C Lerwick [Shetland]
Most Rain (24 hours from 0900 GMT)	:	14.3 mm Nantmor [Gwynedd]
Most Sun	:	11.6 Hrs Southend

DAILY WEATHER SUMMARY

© Crown Copyright
All rights reserved

London Weather Centre 284-286 High Holborn London WC1V 7HX

All times are GMT

Printed in the UK for HMSO. Dd 8146371 C10 3/91 9385 9590

Form File 541

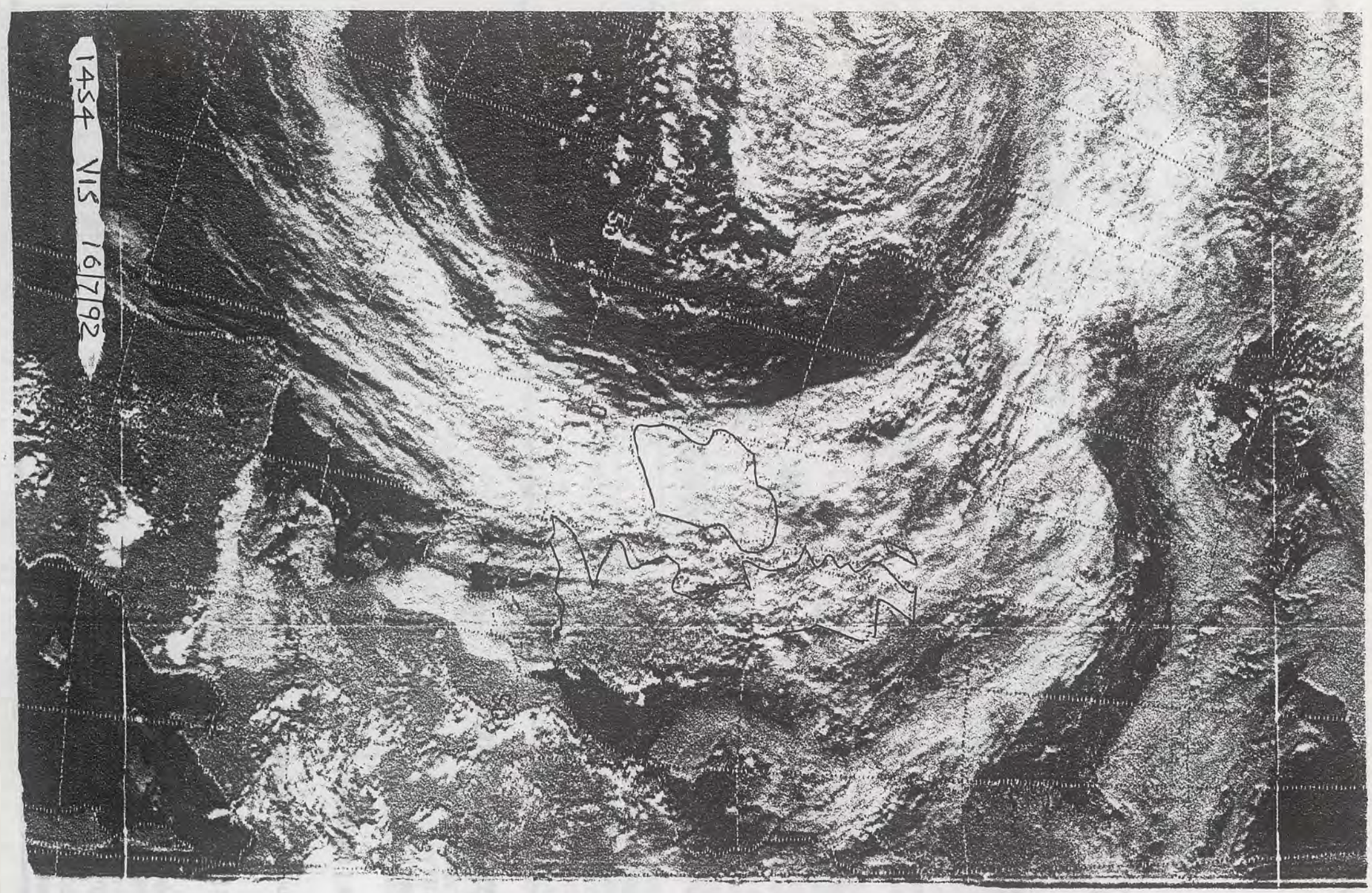
1454 VIS 16/7/92

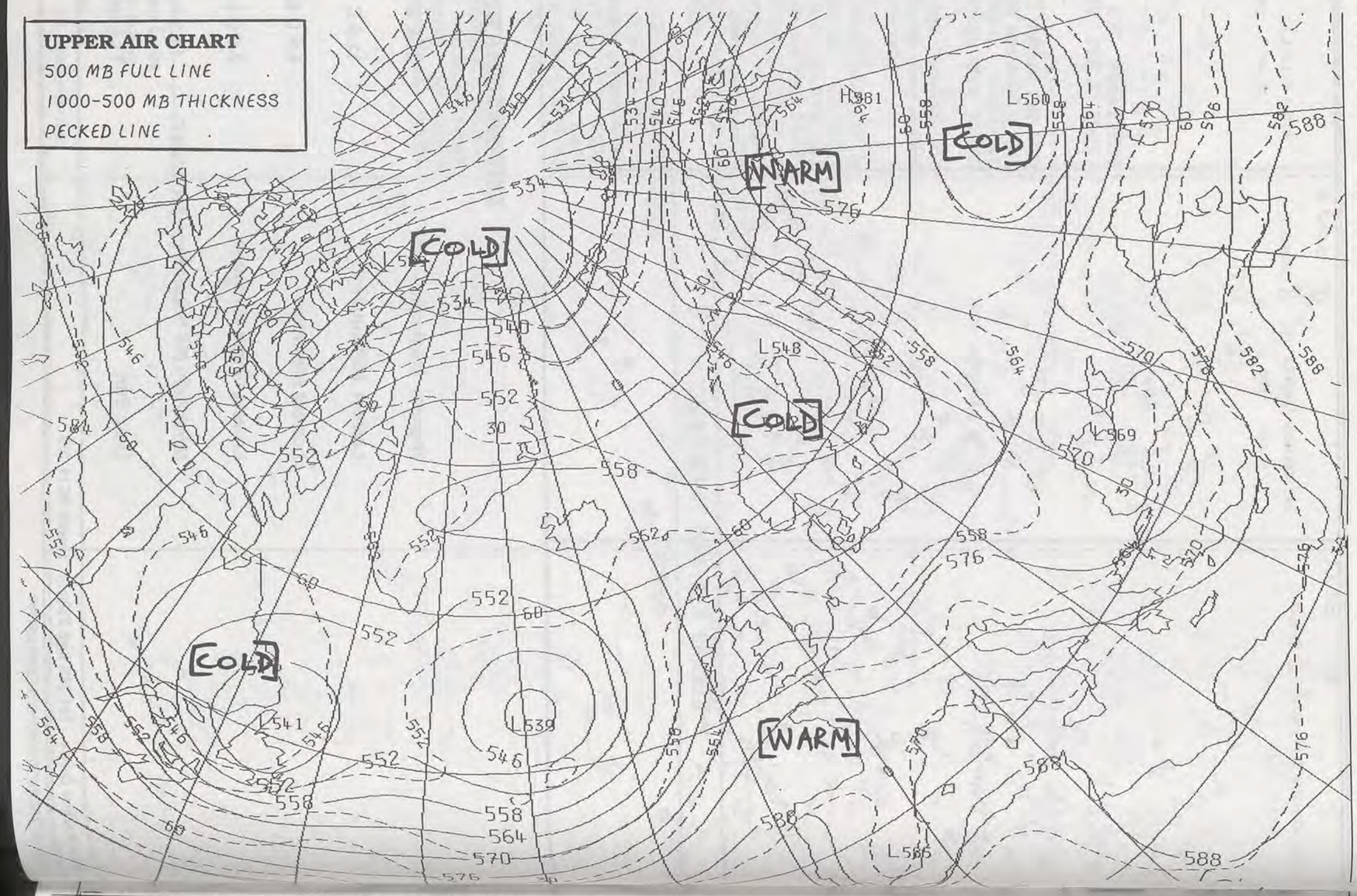
UPPER AIR CHART
500 MB FULL LINE
1000-500 MB THICKNESS
PECKED LINE
COLD
WARM
COLD
COLD
WARM
COLD
L560
H581
L548
L569
L541
L539
L565
MET OFFICE ARTIFAX 3 PAGE 001
16:36

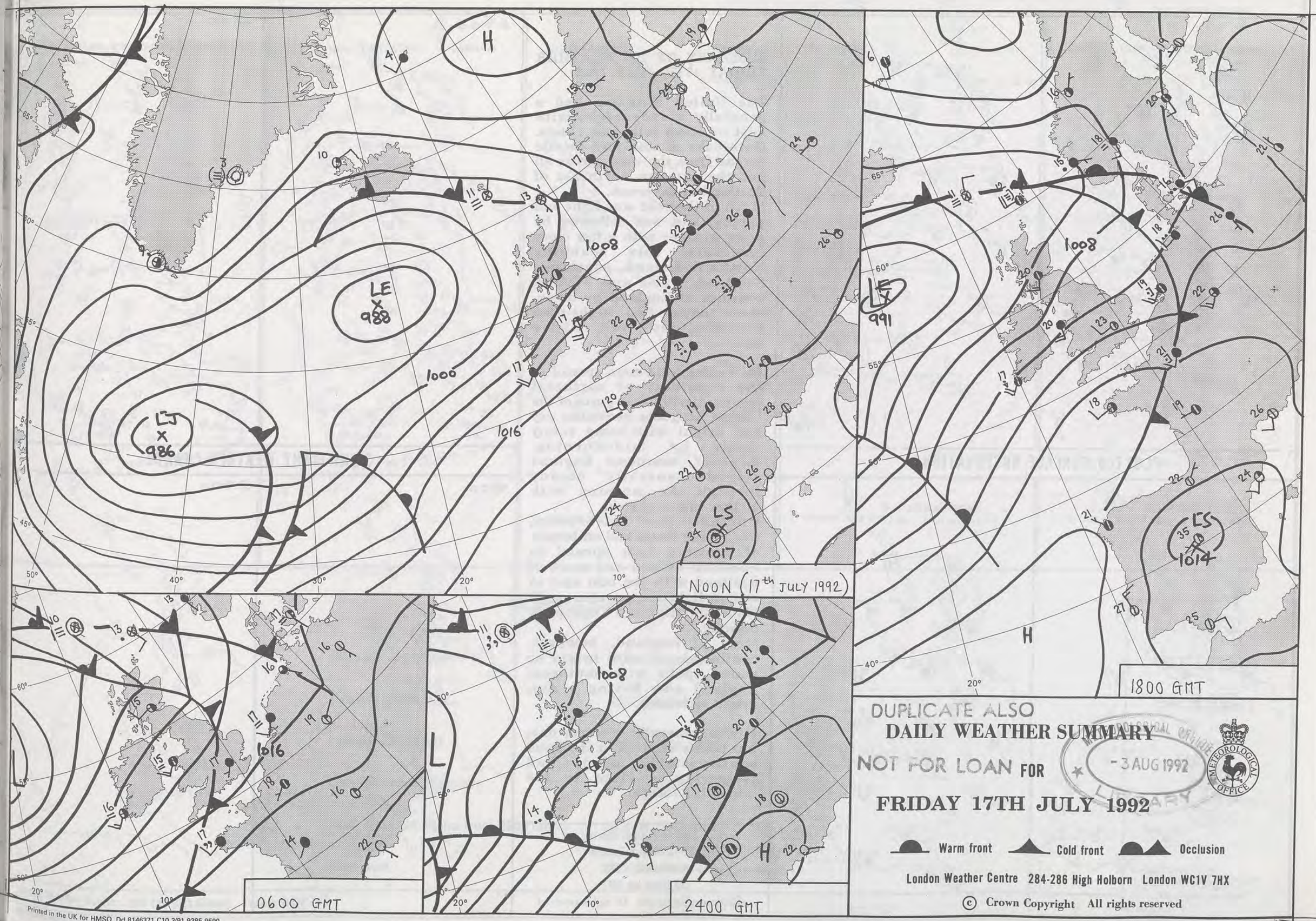

DUPLICATE ALSO

DAILY WEATHER SUMMARY

NOT FOR LOAN FOR

NATIONAL METEOROLOGICAL OFFICE LIBRARY
- 3 AUG 1992

FRIDAY 17TH JULY 1992

Warm front Cold front Occlusion

London Weather Centre 284-286 High Holborn London WC1V 7HX

© Crown Copyright All rights reserved

Printed in the UK for HMSO. Dd 8146371 C10 3/91 9385 9590

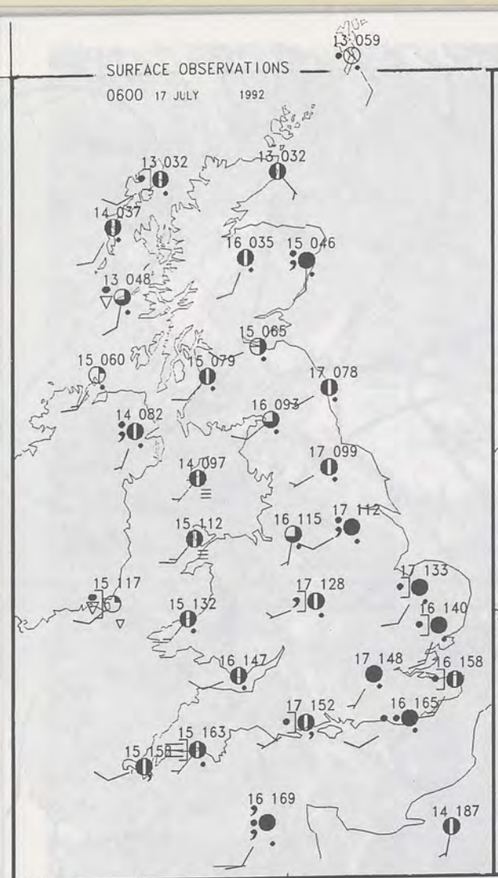

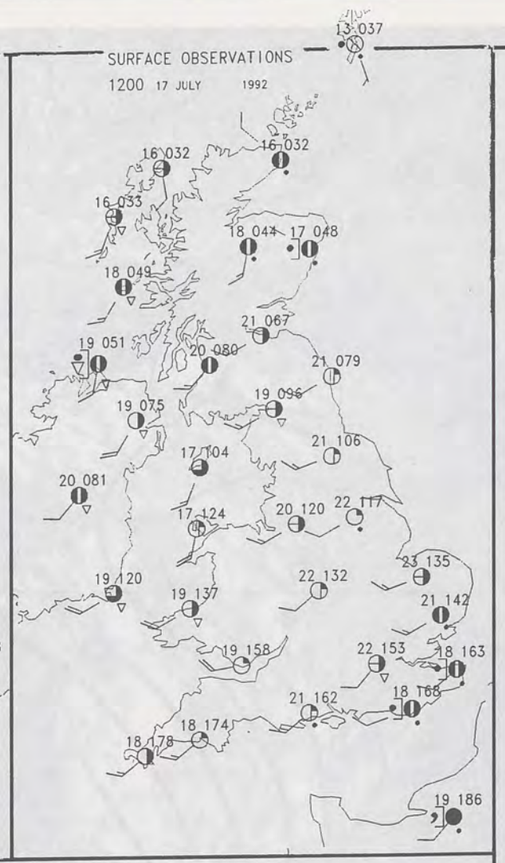

PLOTTED SURFACE OBSERVATIONS

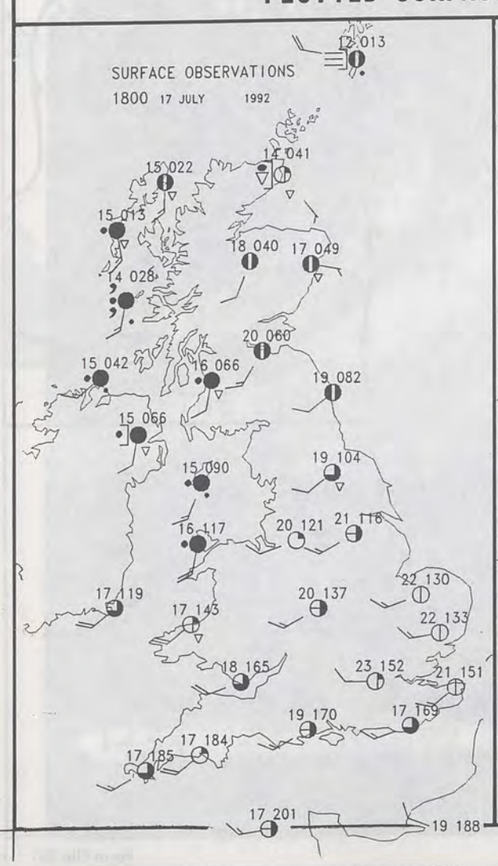

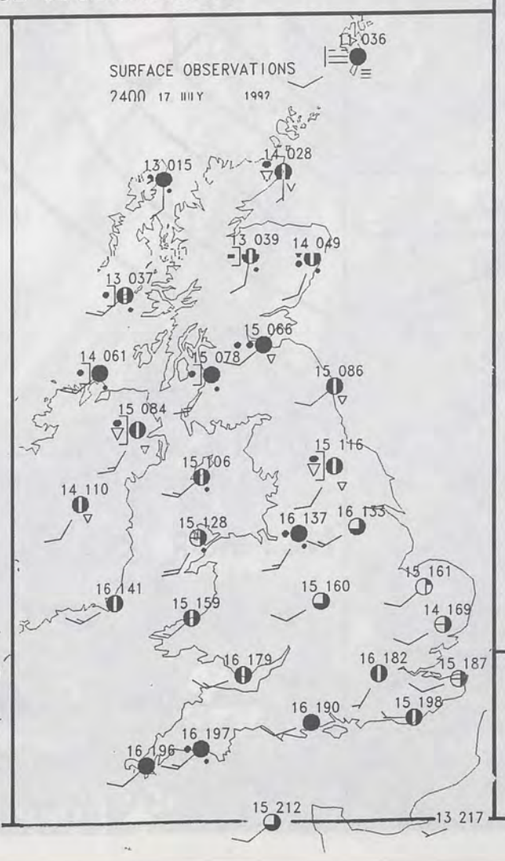

SUMMARY OF UK WEATHER FRIDAY 17TH JULY 1992

The United Kingdom had a generally cloudy night with mist on some hills and coasts. Outbreaks of rain and drizzle spread from the west across all but the extreme northeast of Scotland by daybreak.
Much of the rain was light and patchy, and was followed by drier weather with a few clear intervals, this reaching Northern Ireland, southwest Scotland, Wales and western counties of England by dawn. Most places had night-time temperatures well above normal.

On Friday, rain soon spread to the remainder of northeast Scotland, with most parts of the United Kingdom becoming dry and bright with some sunny spells by mid-morning. However, southeast England stayed generally cloudy through the morning with further rain in places.
During the afternoon, thickening cloud and outbreaks of showery rain spread to Northern Ireland and much of Scotland with the odd spot of rain or light shower over north Wales and northern England by evening.
Most of England, however, continued dry with bright or sunny spells with southeast England also having a dry, bright afternoon.

It was generally a warm day, but coasts exposed to the brisk southwesterly winds had temperatures close to the mid-July average.

London Weather Centre
284-286 High Holborn
London WC1V 7HX
All times are GMT

© Crown Copyright All rights reserved

SIGNIFICANT WEATHER CHARTS

Printed in the UK for HMSO Dd 8063410, C5, 1/88, 38938

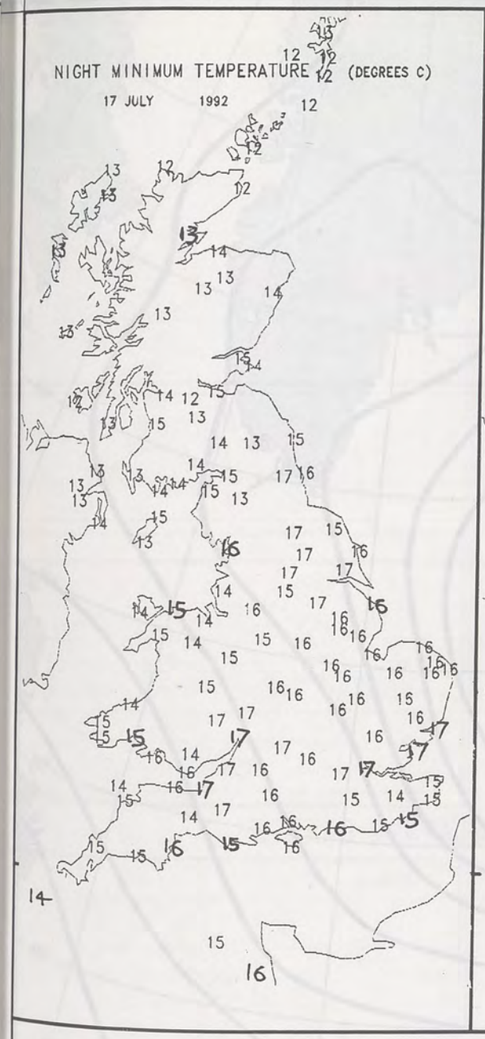

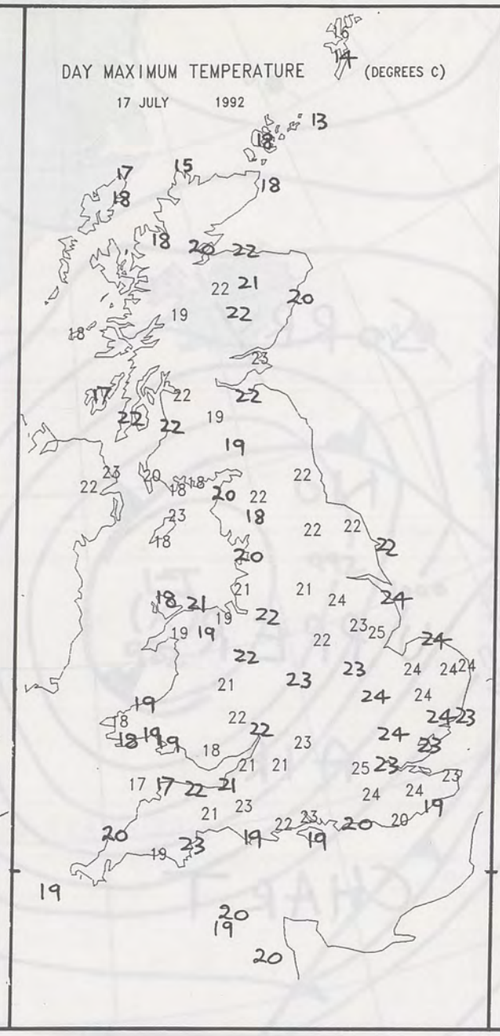

EXTREMES FOR FRIDAY 17TH JULY 1992

Highest Maximum	:	25.4 C Heathrow
Lowest Maximum	:	13.1 C Fair Isle
Lowest Minimum	:	11.6 C Cape Wrath
Lowest Grass Minimum	:	9.4 C Machrihanish [SW Scotland]
Most Rain (24 hours from 0900 GMT)	:	20.5 mm Fair Isle
Most Sun	:	11.6 Hrs Bastreet [Cornwall]

DAILY WEATHER SUMMARY

© Crown Copyright
All rights reserved

London Weather Centre 284-286 High Holborn London WC1V 7HX

All times are GMT

Printed in the UK for HMSO. Dd 8146371 C10 3/91 9385 9590

SORRY

NO

UPPER

AIR

CHART

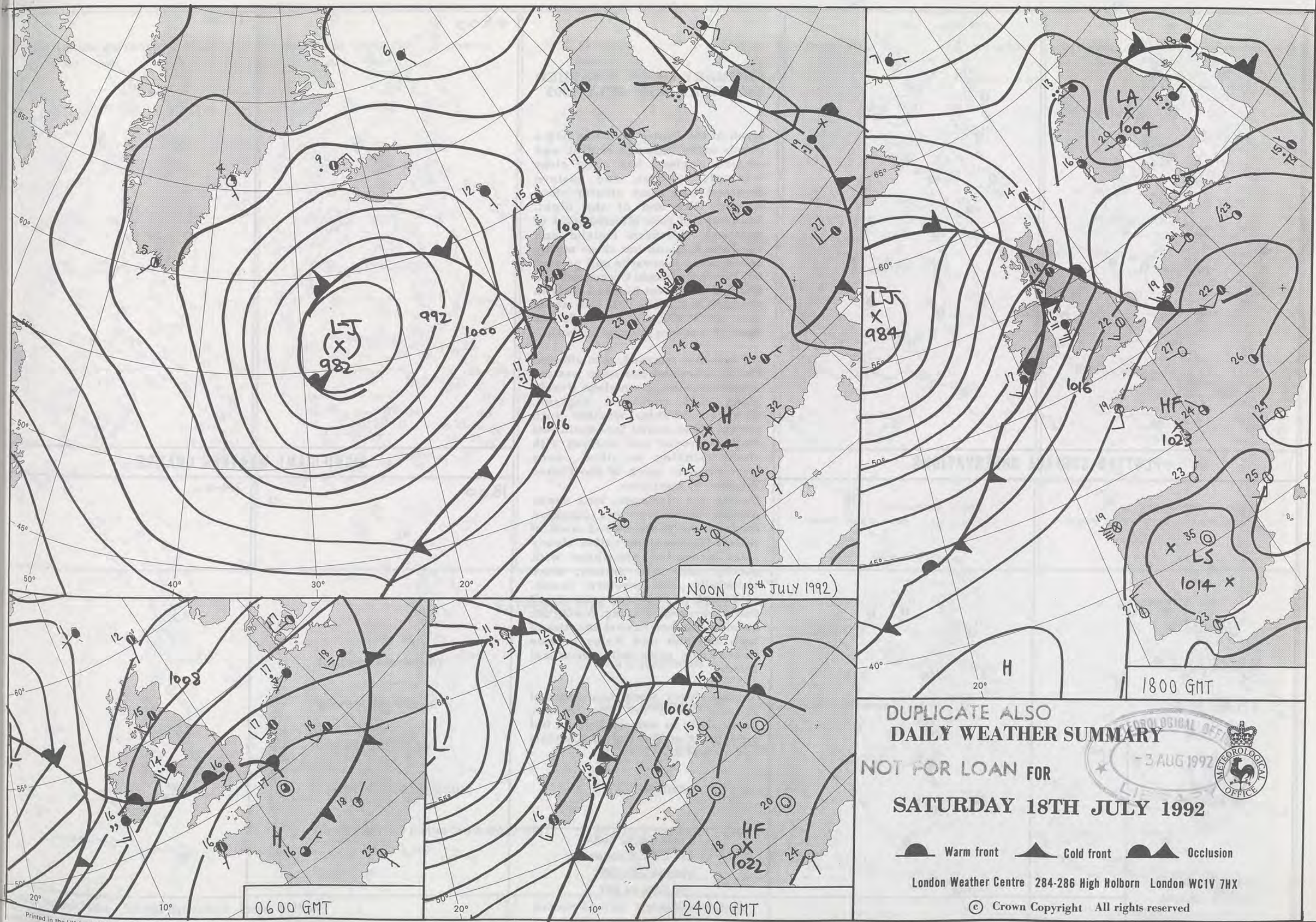

DUPLICATE ALSO

DAILY WEATHER SUMMARY

NOT FOR LOAN FOR

METEOROLOGICAL OFFICE LIBRARY -3 AUG 1992

SATURDAY 18TH JULY 1992

Warm front Cold front Occlusion

London Weather Centre 284-286 High Holborn London WC1V 7HX

© Crown Copyright All rights reserved

Printed in the UK for HMSO. Dd 8146371 C10 3/91 9385 9590

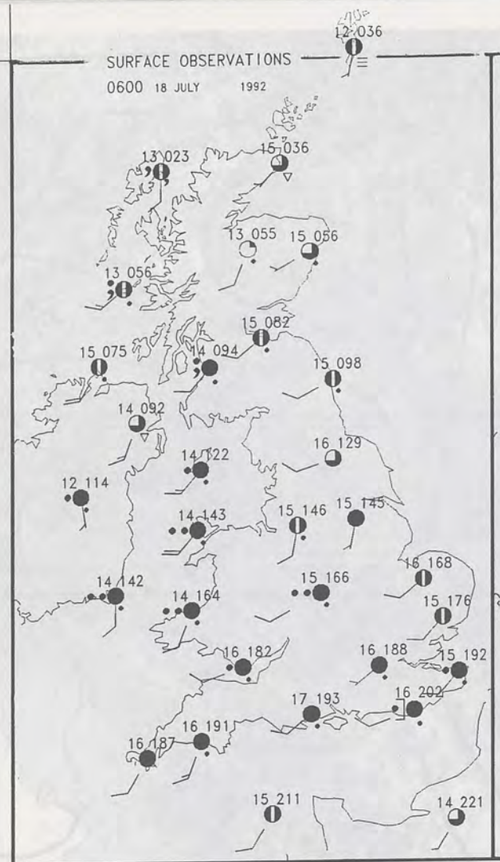

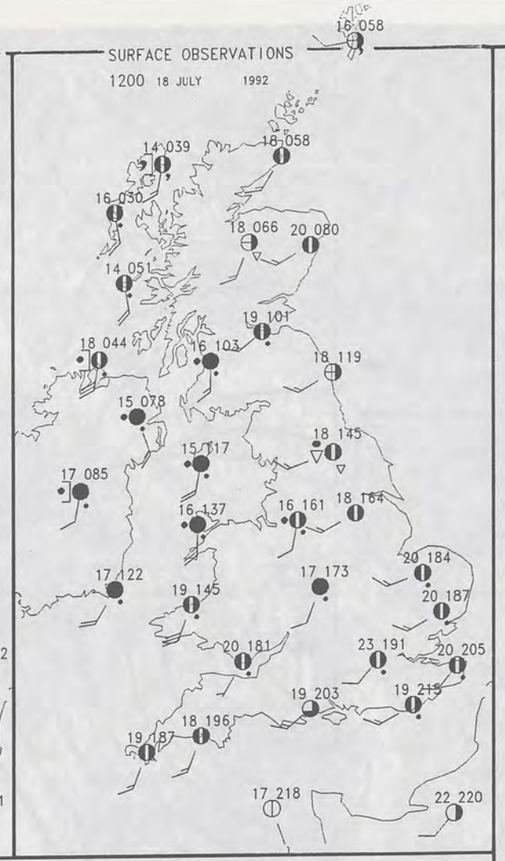

PLOTTED SURFACE OBSERVATIONS

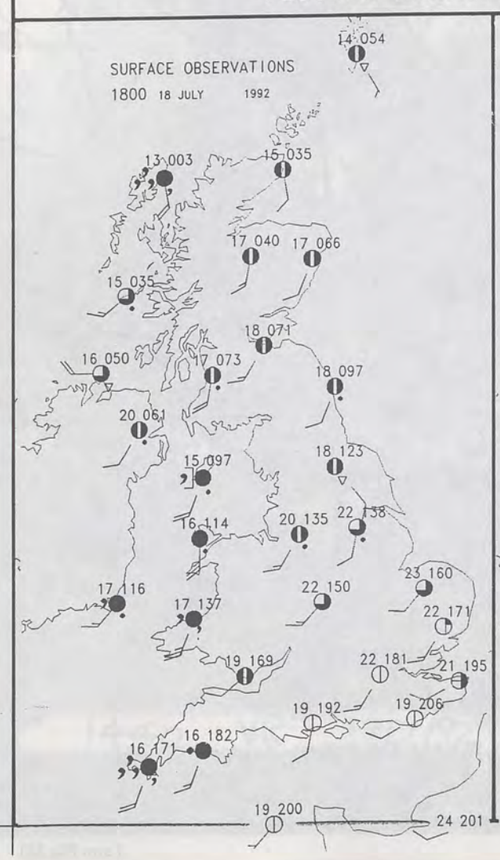

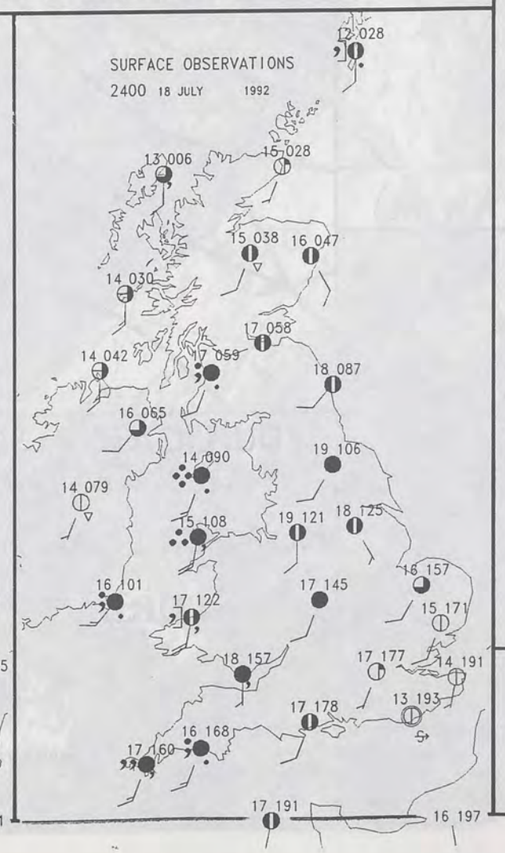

SUMMARY OF UK WEATHER SATURDAY 18TH JULY 1992

Much of the United Kingdom had a cloudy night, although central and eastern England had some clear intervals at first, and eastern Scotland had some clearer skies towards the end of the night. Outbreaks of rain affected most of Scotland, Northern Ireland and northern England but these mostly moved away eastwards and petered out before daybreak. Occasional rain affected southwest England early in the night and mostly light rain moved east into Wales, the Midlands and much of southern England by dawn.

On Saturday morning, rain affected Northern Ireland and some western coastal counties of mainland Britain along with southeast England. However, brighter weather with broken cloud moved into southwest England around mid morning with cloud thinning to allow sunny intervals over much of the United Kingdom by lunchtime.
During the afternoon, long sunny periods developed over southern England, the Midlands and much of eastern England, but rather cloudy skies prevailed elsewhere with patchy rain and drizzle, more especially near western coasts, although western Scotland had a fine sunny evening. During the evening, western coastal counties of both England and Wales became increasingly misty with occasional drizzle.

Temperatures were near normal around some of the coasts, particularly in western Britain, but most parts of The United Kingdom had a warm day.

London Weather Centre
284-286 High Holborn
London WC1V 7HX
All times are GMT

© Crown Copyright All rights reserved

SIGNIFICANT WEATHER CHARTS

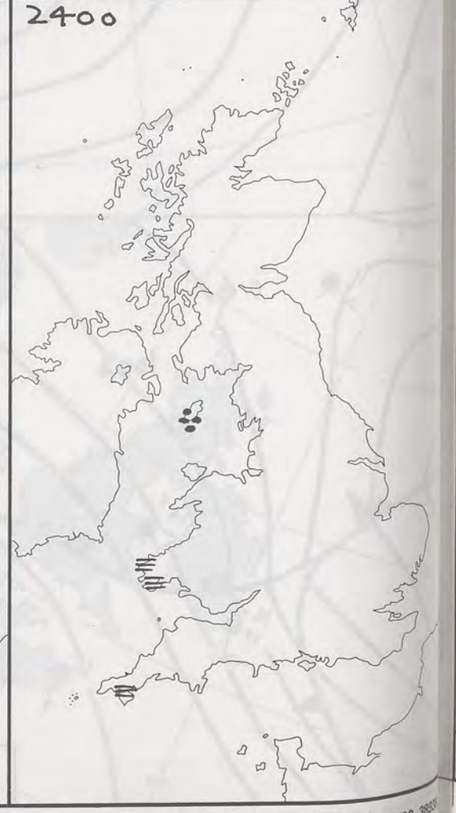

Printed in the UK for HMSO Dd 8063410, C5, 1/88, 38939

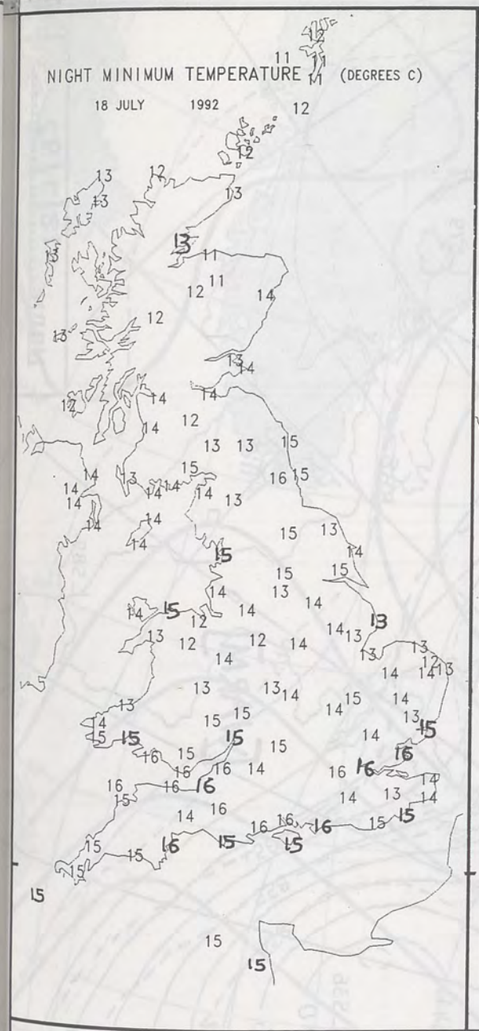

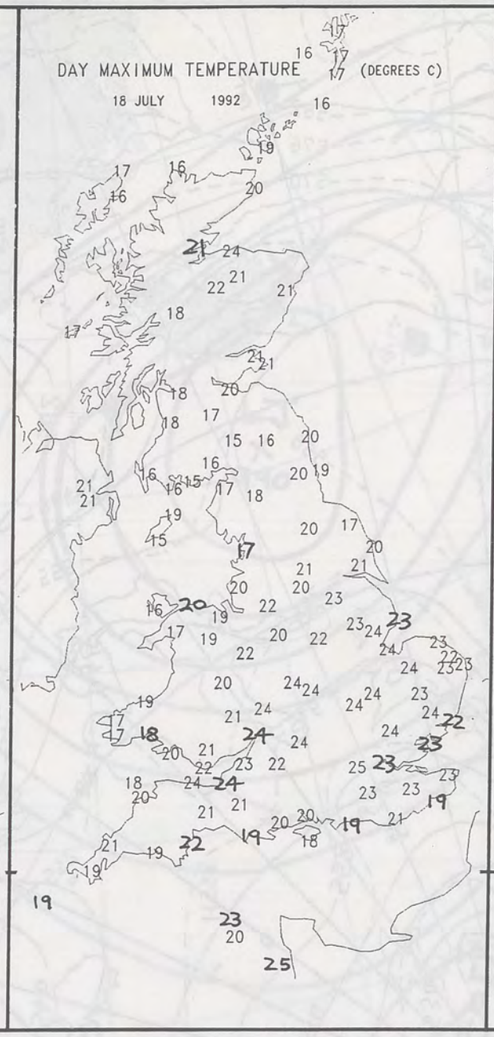

EXTREMES FOR SATURDAY 18TH JULY 1992

Highest Maximum	:	24.9 C Heathrow
Lowest Maximum	:	15.1 C Eskdalemuir [Dumfries and Galloway]
Lowest Minimum	:	10.6 C Glenlivet [Grampian]
Lowest Grass Minimum	:	5.6 C Lossiemouth [Moray Firth]
Most Rain (24 hours from 0900 GMT)	:	25.5 mm Nantmor [Gwynedd]
Most Sun	:	12.3 Hrs Jersey

DAILY WEATHER SUMMARY

© Crown Copyright
All rights reserved

London Weather Centre 284-286 High Holborn London WC1V 7HX

All times are GMT

Printed in the UK for HMSO. Dd 8146371 C10 3/91 9385 9590

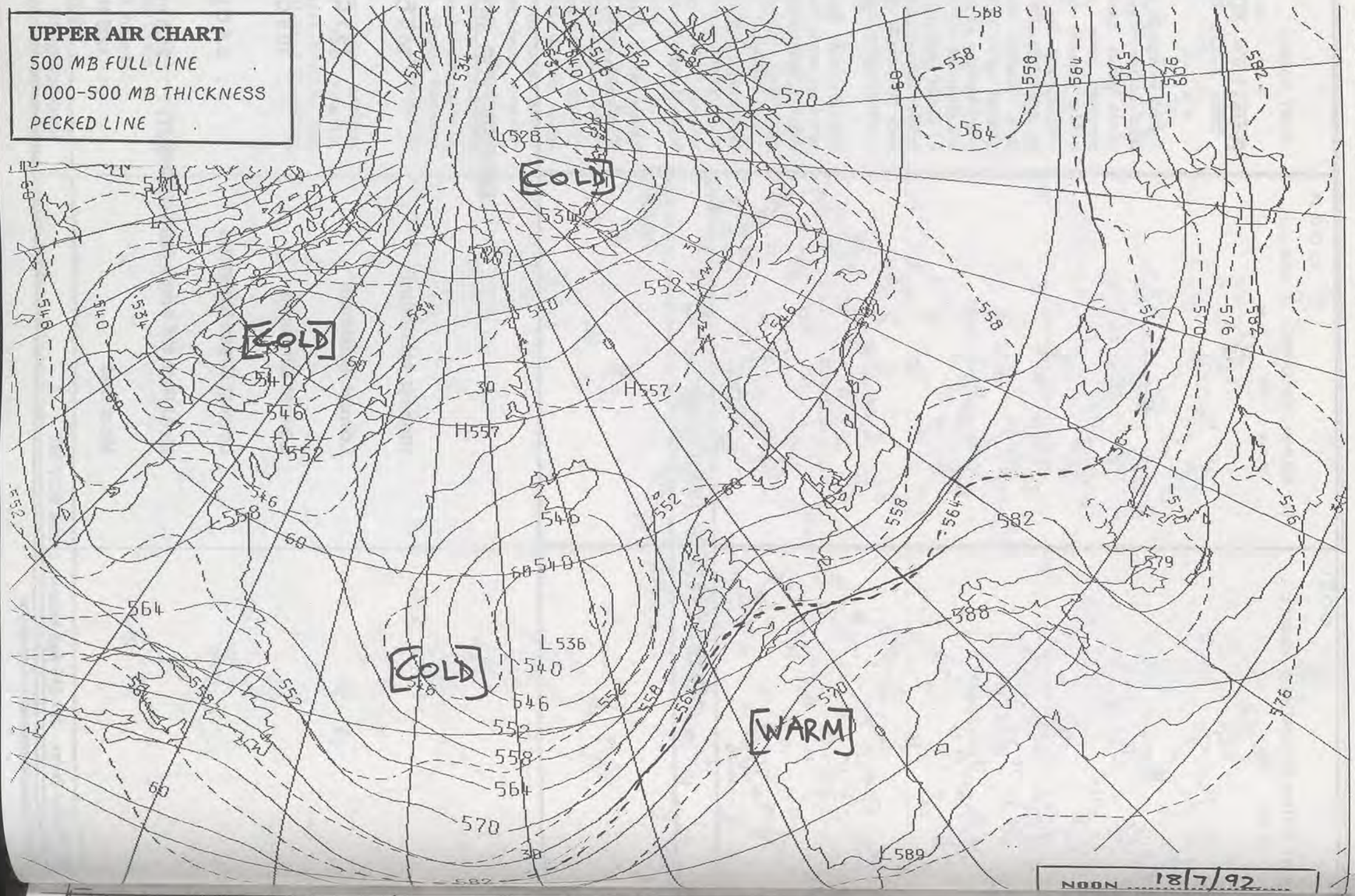

MET OFFICE ARTFAX 3 PAGE.
'92 15:56

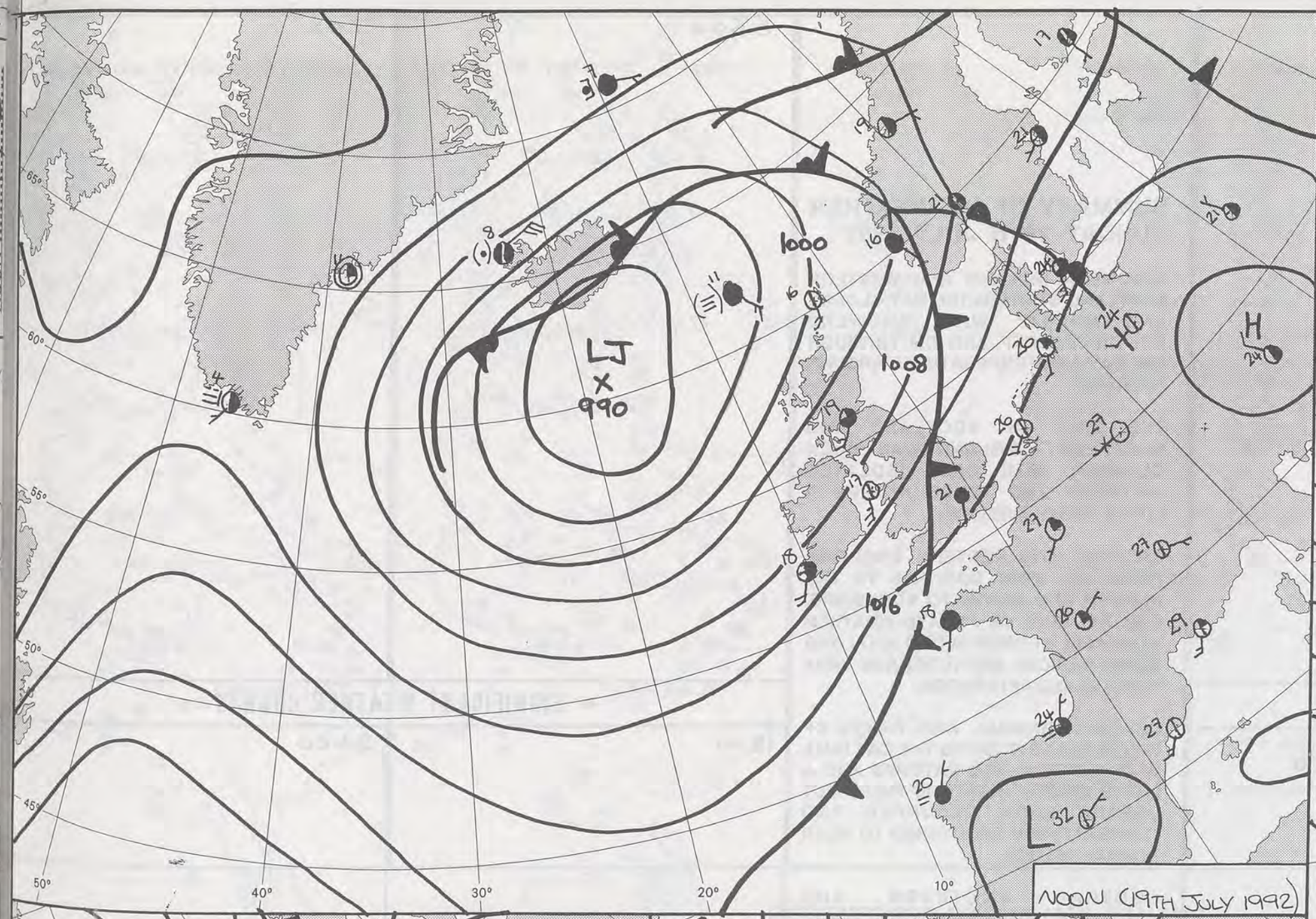

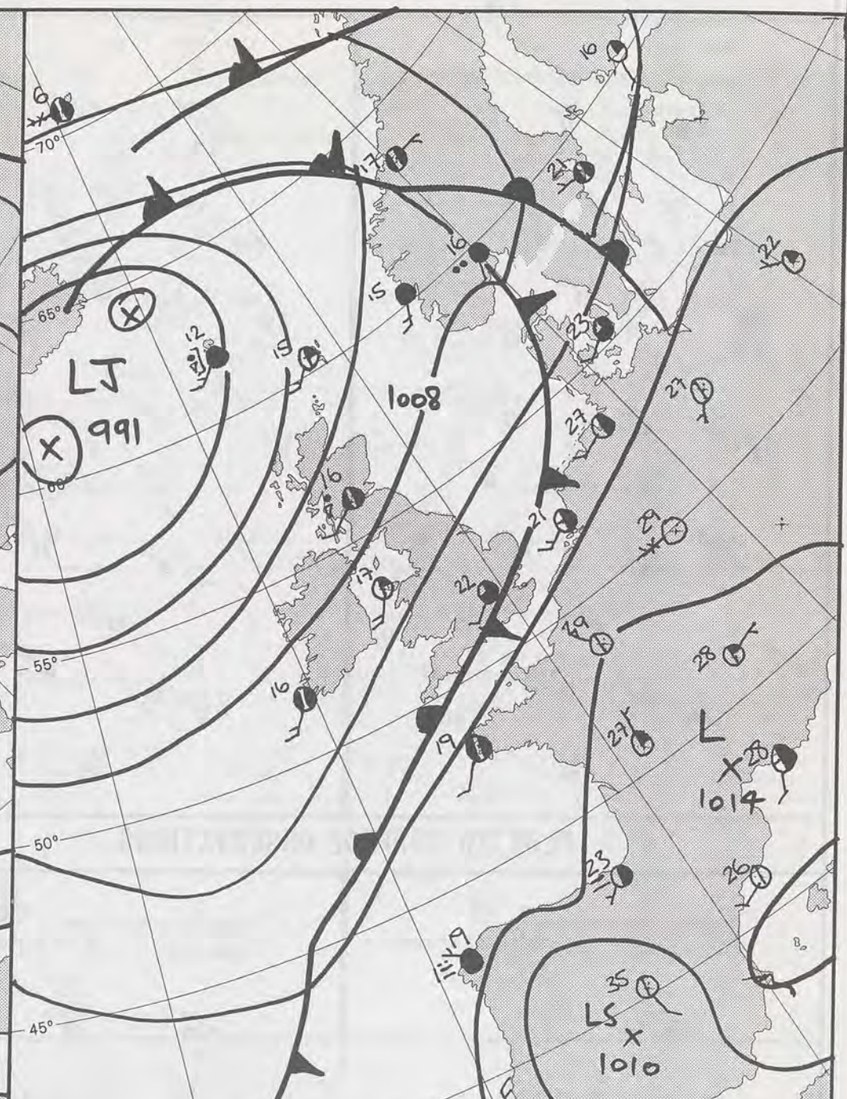

NOON (19TH JULY 1992)

1800 GMT

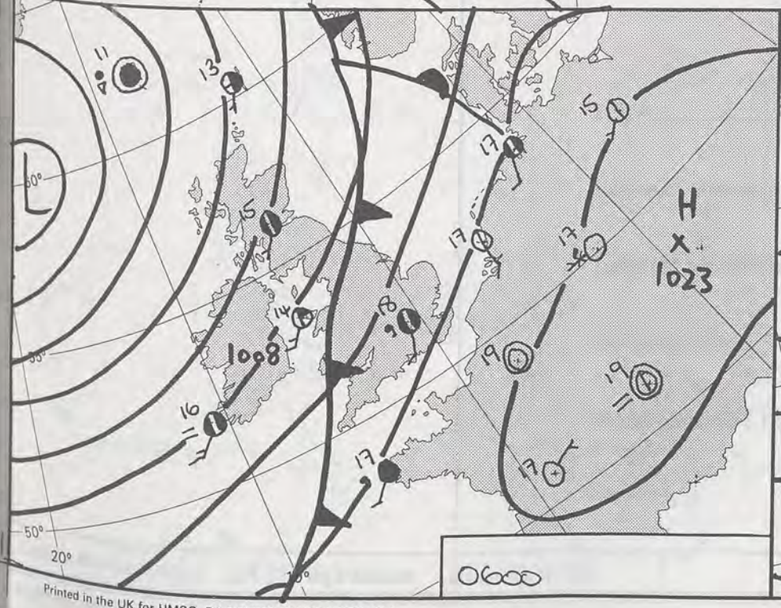

0600

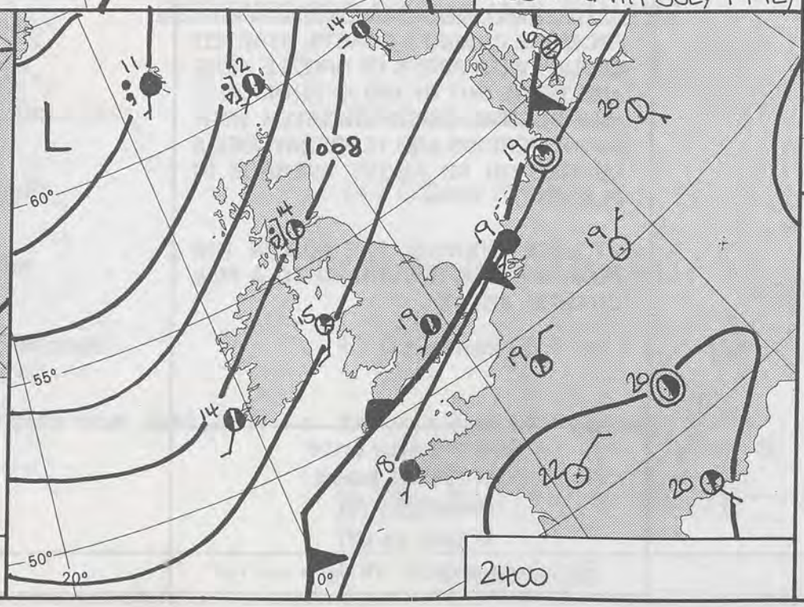

2400

DUPLICATE ALSO

DAILY WEATHER SUMMARY

NOT FOR LOAN

METEOROLOGICAL OFFICE
-3 AUG 1992
LIBRARY

FOR

SUNDAY 19TH JULY 1992

Warm front — Cold front — Occlusion

London Weather Centre 284-286 High Holborn London WC1V 7HX

© Crown Copyright All rights reserved

Printed in the UK for HMSO. Dd 8146371 C10 3/91 9385 9590

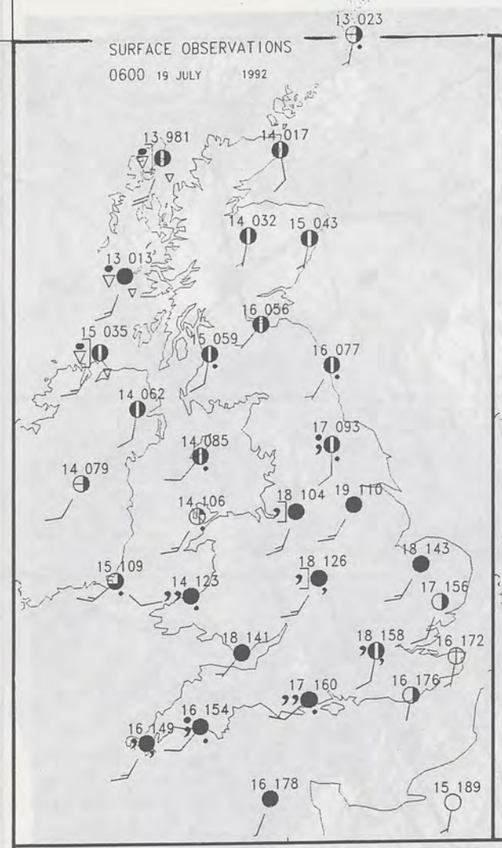

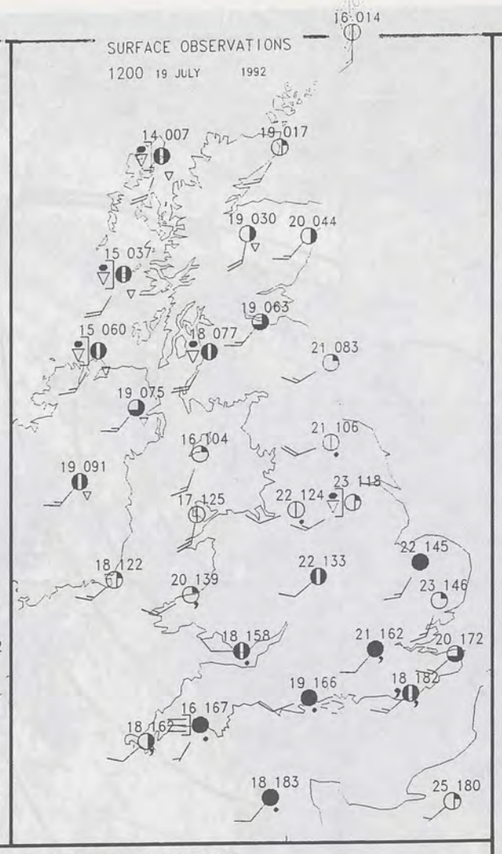

PLOTTED SURFACE OBSERVATIONS

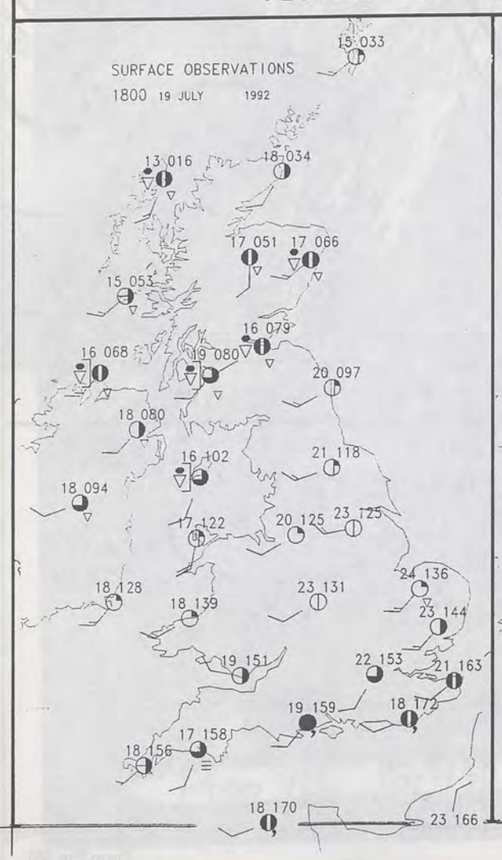

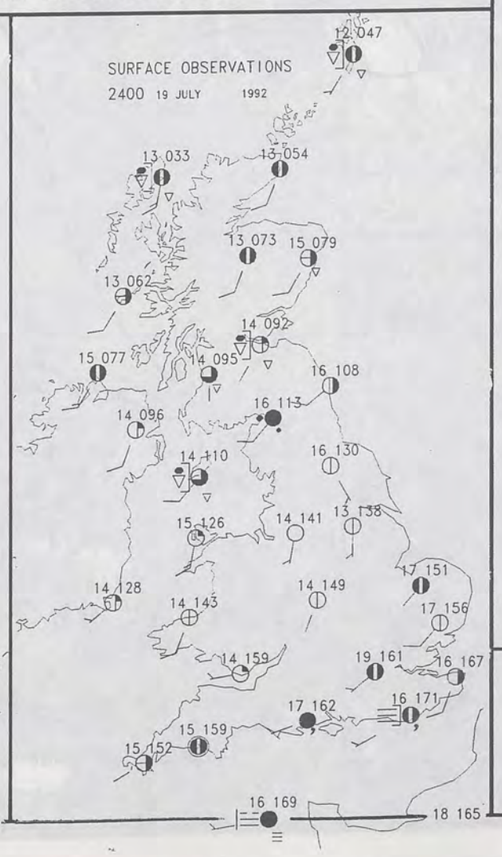

SUMMARY OF UK WEATHER SUNDAY 19TH JULY 1992

NORTHERN IRELAND AND WESTERN SCOTLAND STARTED THE DAY CLOUDY AND BREEZY WITH SHOWERS CONTINUING OFF AND ON THROUGH THE DAY AND TEMPERATURES AROUND AVERAGE.

THE EAST OF SCOTLAND AND NORTHEAST ENGLAND WAS MUCH CLEARER WITH ONLY ISOLATED SHOWERS AND TEMPERATURES A LITTLE ABOVE AVERAGE.

CENTRAL AND EASTERN ENGLAND, FROM THE WEST MARCHES TO THE HUMBER AND NORTH TO YORKSHIRE, HAD THE BEST OF TODAYS WEATHER WITH WELL BROKEN CLOUD AND LONG SUNNY PERIODS AND IT BECAME VERY WARM BY MID AFTERNOON.

DEVON CORNWALL AND PARTS OF SOUTH WALES STARTED THE DAY DULL WITH COASTAL FOG PATCHES AND A LITTLE DRIZZLE HERE AND THERE BUT BREAKS SOON OCCURRED AND TEMPERATURES RECOVERED TO NEAR NORMAL VALUES.

CENTRAL SOUTHERN AND SOUTHEASTERN ENGLAND, AWAY FROM THE CHANNEL COASTS, STARTED CLOUDY WITH SPOTS OF DRIZZLE HERE AND THERE BUT BY MID AFTERNOON IT HAD BECOME MUCH BRIGHTER WITH SUNNY PERIODS AND TEMPERATURES A DEGREE OR SO ABOVE AVERAGE IN PLACES.

BY LATE EVENING, THE FOG IN THE CHANNEL WAS RETURNING TO A FEW COASTAL AREAS.

London Weather Centre
284-286 High Holborn
London WC1V 7HX
All times are GMT

© Crown Copyright All rights reserved

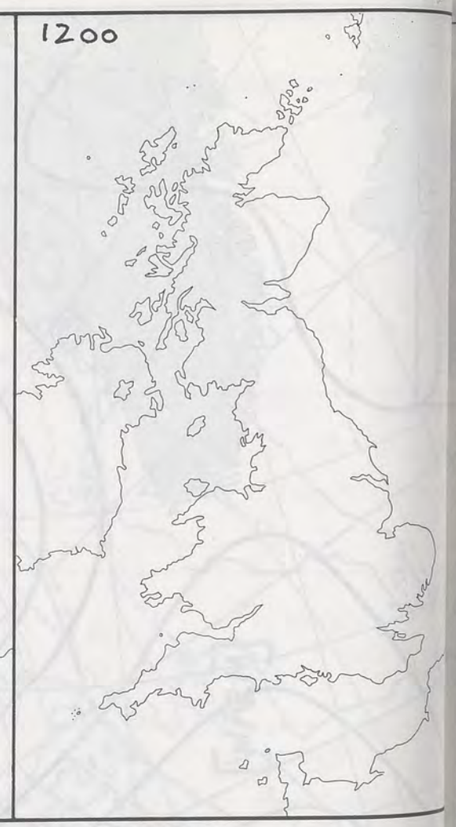

SIGNIFICANT WEATHER CHARTS

Printed in the UK for HMSO Dd 8063410, C5, 1/88, 38

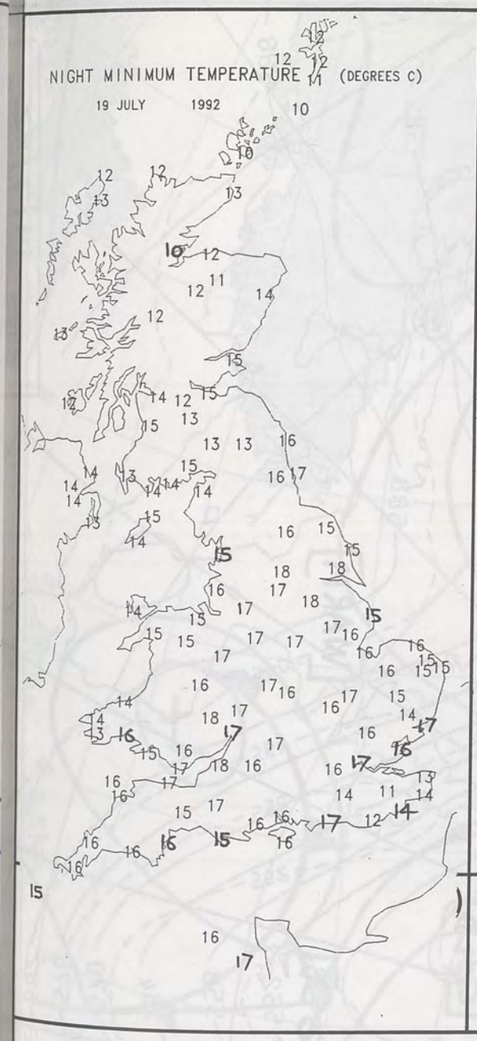

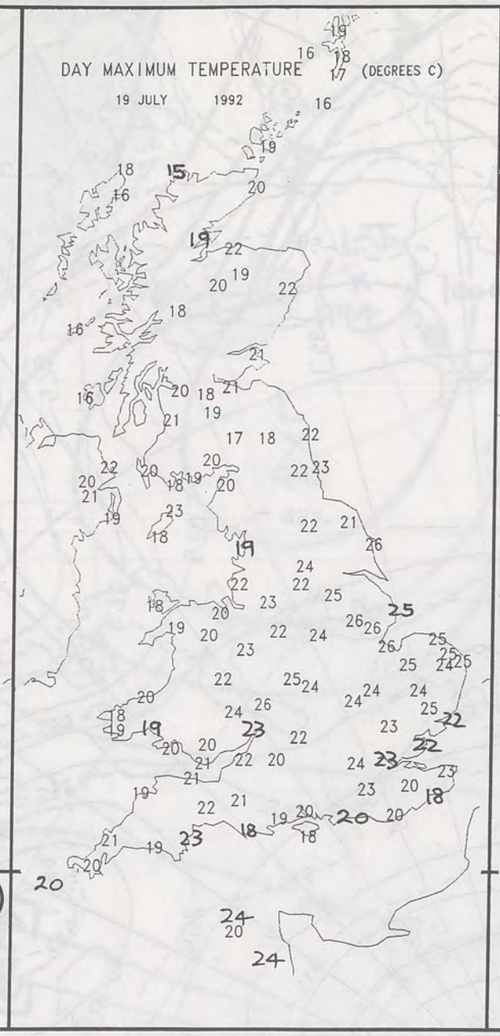

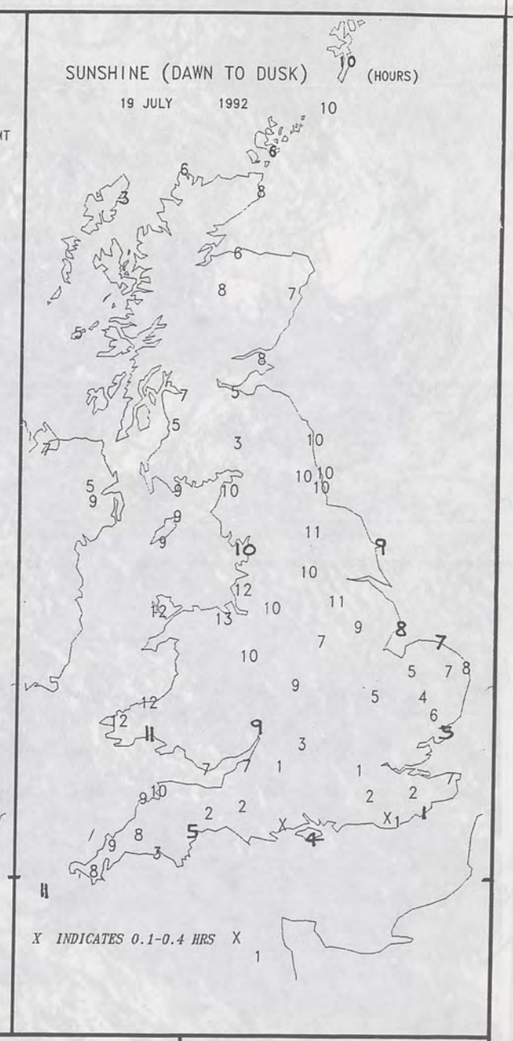

EXTREMES FOR SUNDAY 19TH JULY 1992

Highest Maximum	:	26.3 C Holbeach [lincs]
Lowest Maximum	:	14.7 C Cape Wrath
Lowest Minimum	:	9.7 C Tain Range [Highland]
Lowest Grass Minimum	:	4.7 C Kirkwall [Orkney]
Most Rain (24 hours from 0900 GMT)	:	12.4 mm Bastreet [Cornwall]
Most Sun	:	12.9 Hrs Moel - Y - Crio [Clwyd]

DAILY WEATHER SUMMARY

© Crown Copyright
All rights reserved

London Weather Centre 284-286 High Holborn London WC1V 7HX

All times are GMT

Printed in the UK for HMSO. Dd 8146371 C10 3/91 9385 9590


1400 VIS 19/7/92

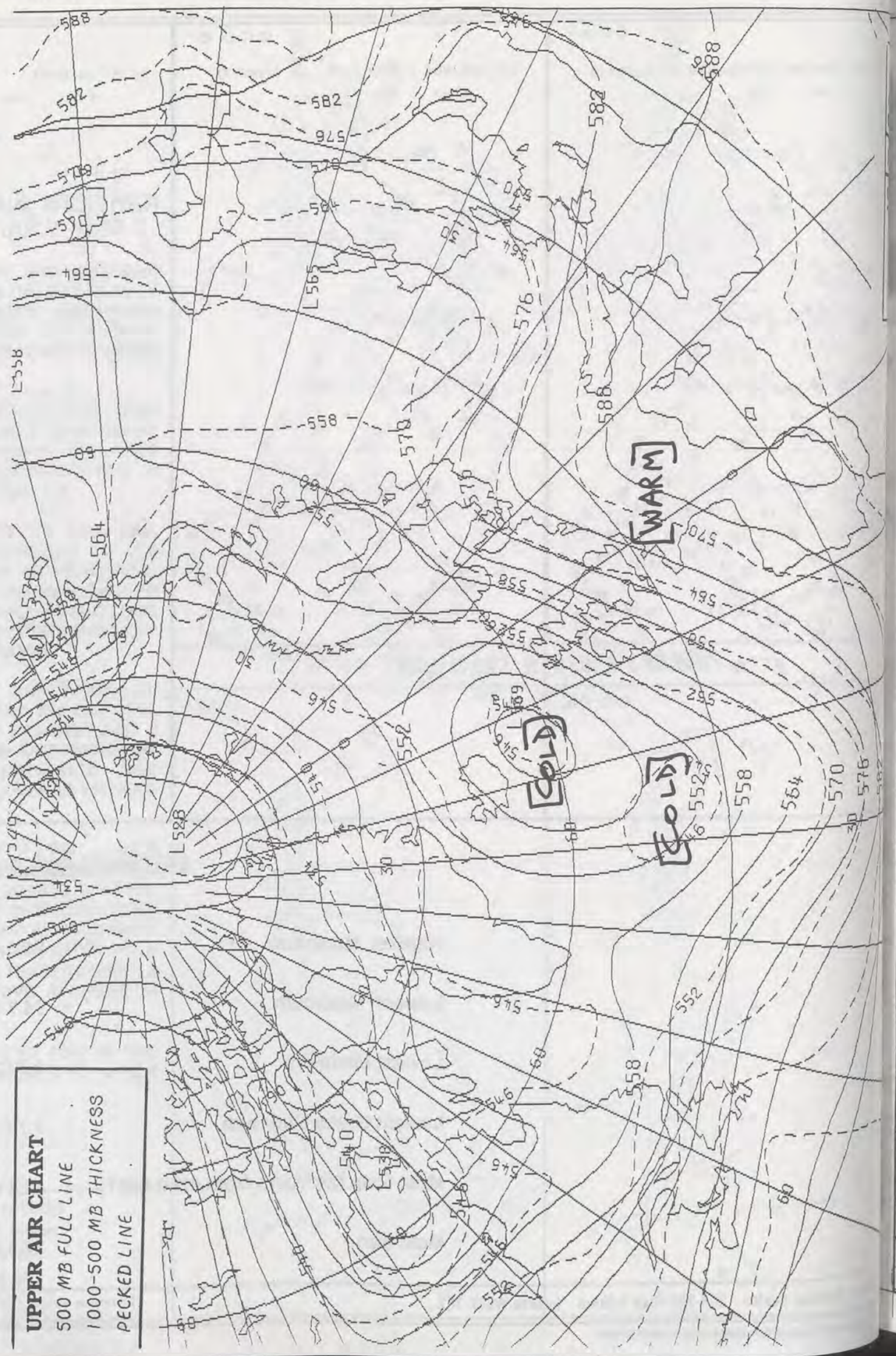
UPPER AIR CHART
500 MB FULL LINE
1000-500 MB THICKNESS
PECKED LINE
WARM
COLD
L 528
L 564
L 558
L 565
L 549
L 539
L 546
L 552
L 558
L 564
L 570
L 576
L 582
L 588

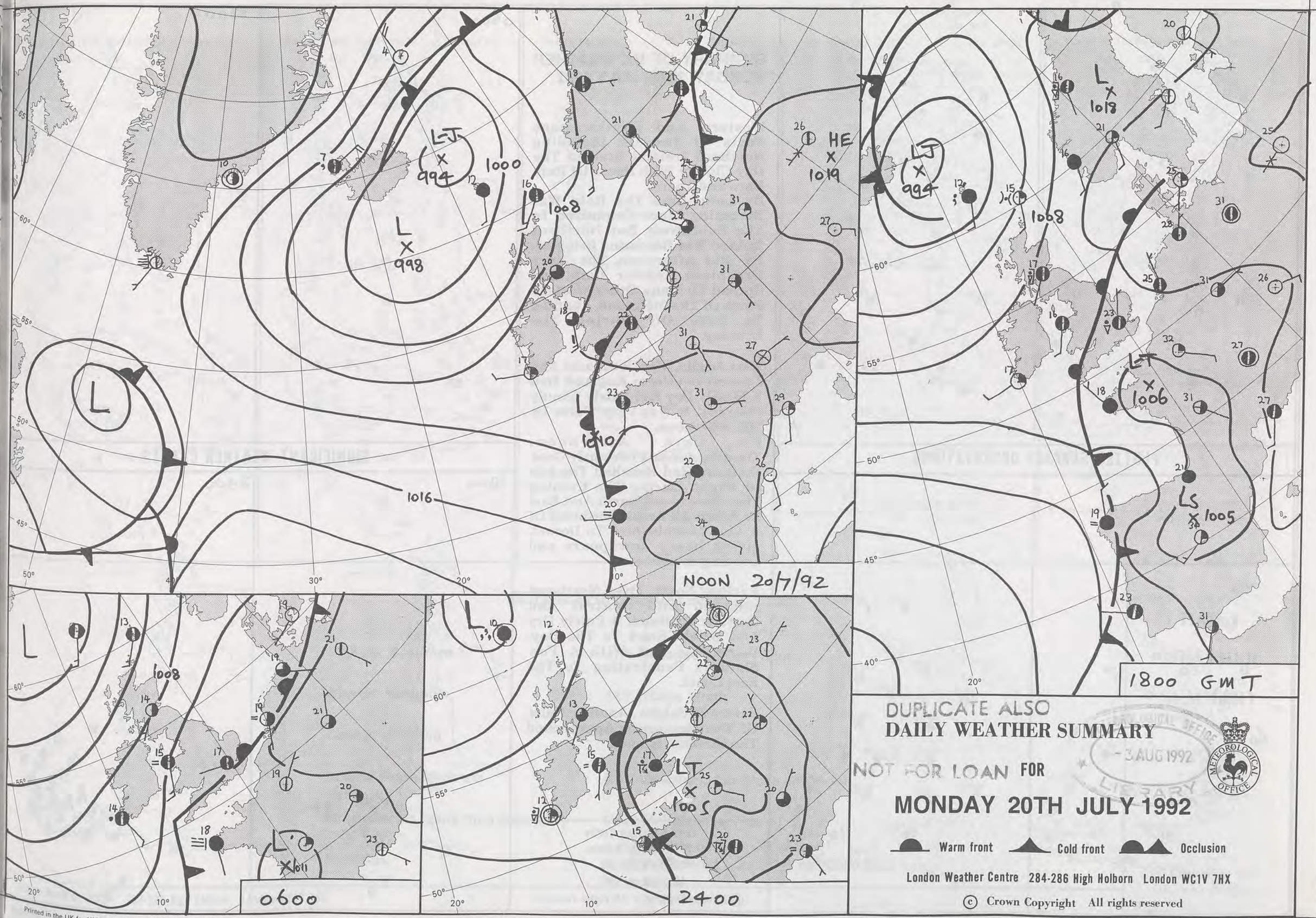

Printed in the UK for HMSO. Dd 8146371 C10 3/91 9385 9590

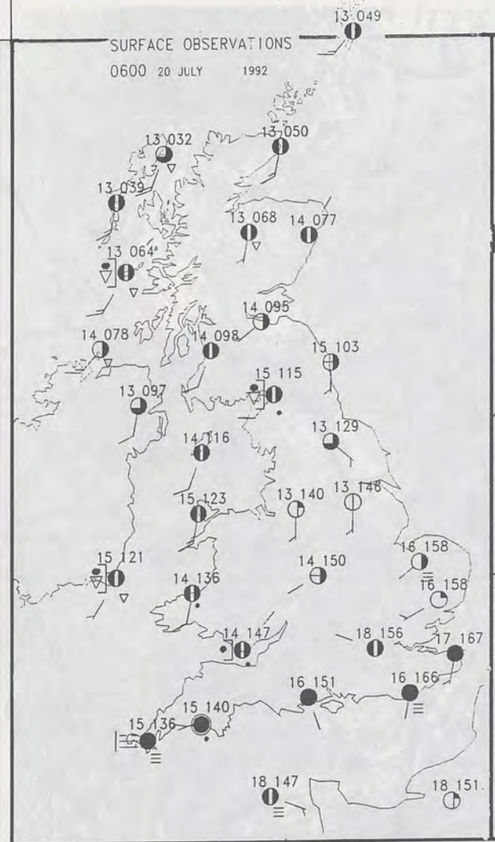

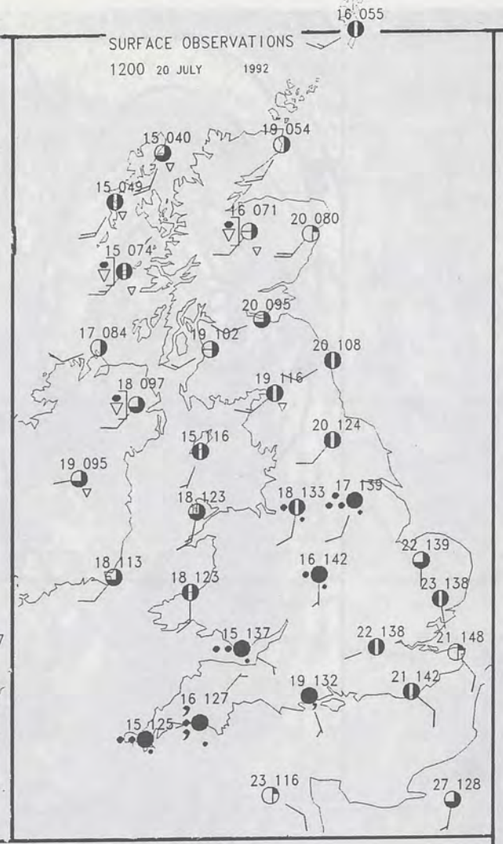

PLOTTED SURFACE OBSERVATIONS

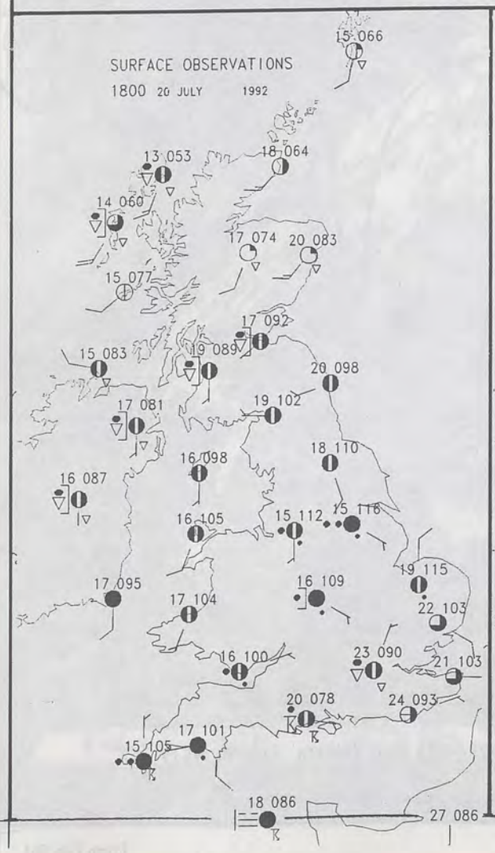

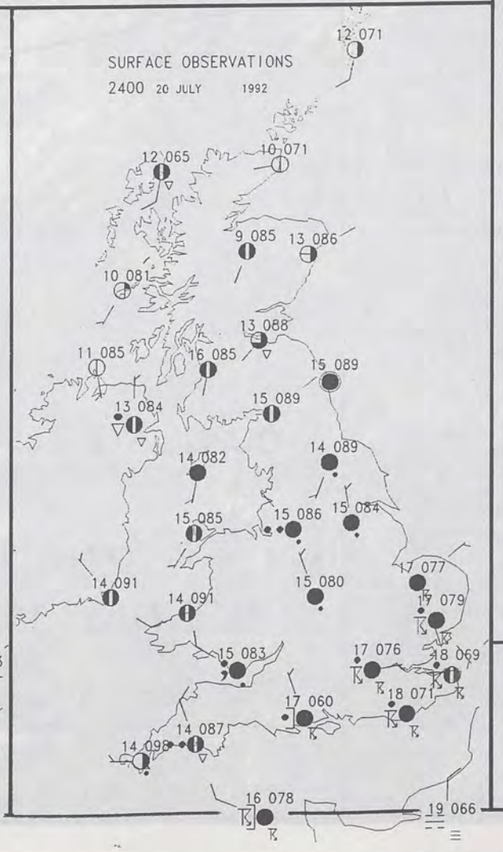

SUMMARY OF UK WEATHER MONDAY 20TH JULY 1992

Western And Southwestern Parts Of The Uk Including Northern Ireland Started The Day Cloudy With Spots Of Rain Here and There.
By Lunchtime The Rain Was Becoming More Organised In The Southwest But Northern Ireland Was Becoming Brighter.
By Mid Afternoon The More Organised Heavier Rain Had Spread To Many Other Western Parts Of The Mainland, Tending To Ease Off During The Evening.

East Anglia, The Southeast And Central Southern England Had A Mostly Dry But Fairly Cloudy Morning. It Was Very Warm By Mid Afternoon.
By Late Afternoon, Thunderstorms Previously Over Brittany Had Reached The Isle Of Wight. During The Evening They Continued North And East To Affect All Areas Southeast Of A Line Lincolnshire To Dorset, giving heavy downpours and flooding in places.

Further North, Over Northeast England And Central And Eastern Scotland, A Fairly Dry And Bright Start To The Day, Warm Too But With A Few Showers Penetrating To The East Coast.

Before Midnight , Another Pulse Of Thunderstorms Approached The Channel Islands.

London Weather Centre
284-286 High Holborn
London WC1V 7HX
All times are GMT
© Crown Copyright All rights reserved

SIGNIFICANT WEATHER CHARTS

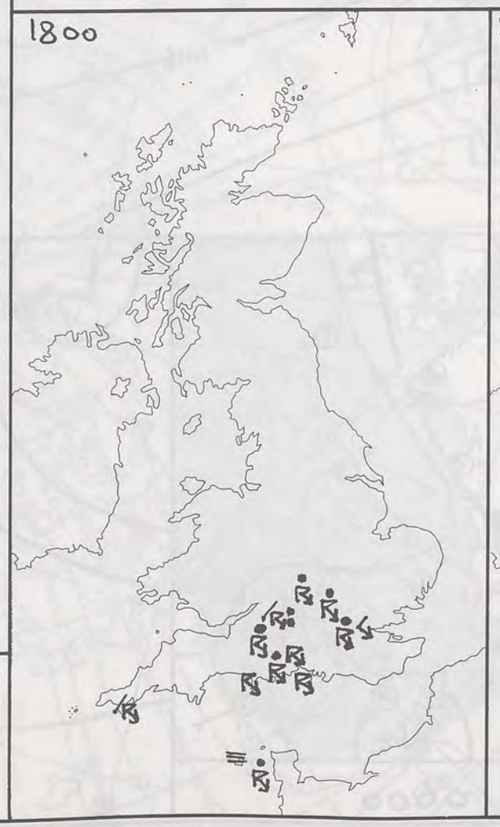

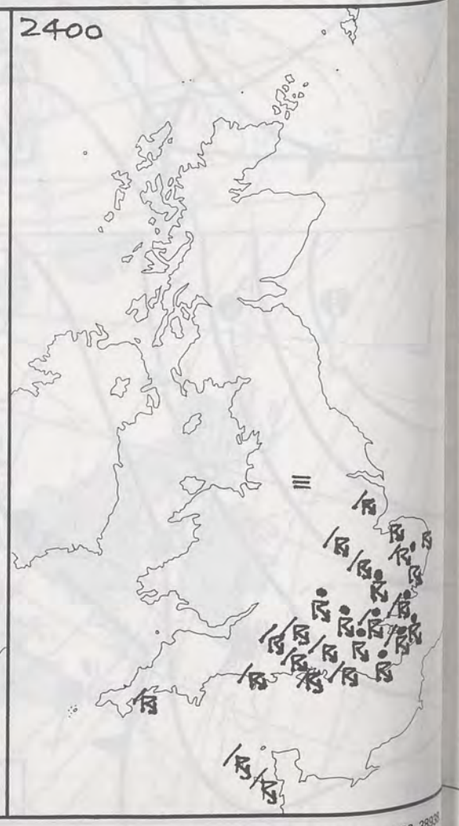

Printed in the UK for HMSO Dd 8063410, C5, 1/88, 38939

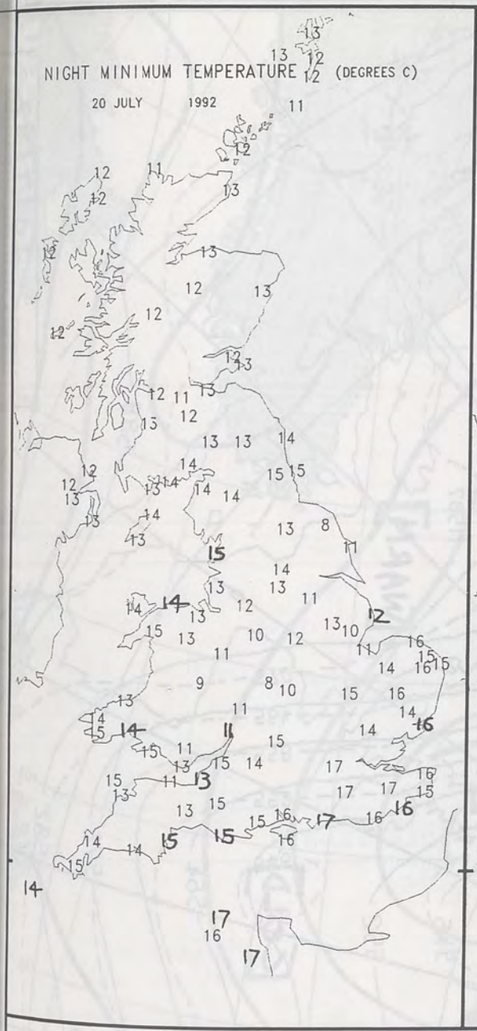

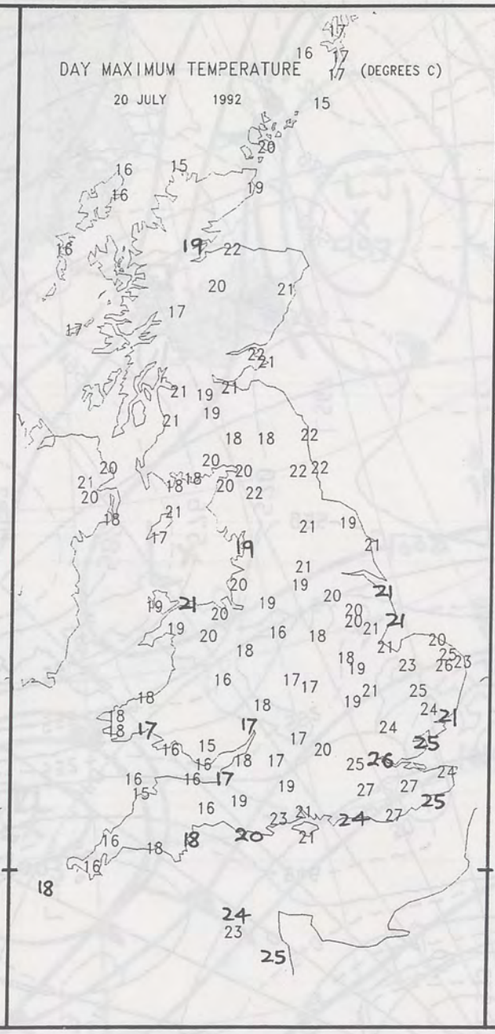

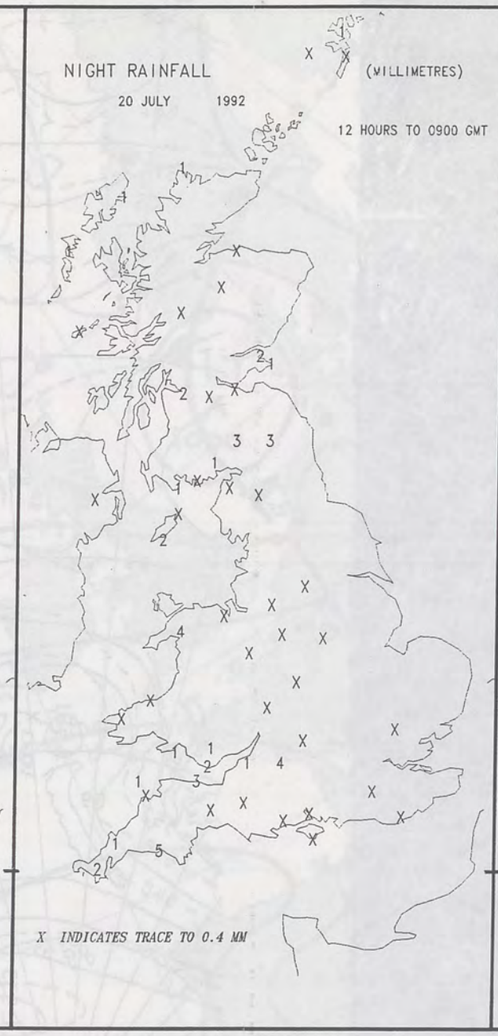

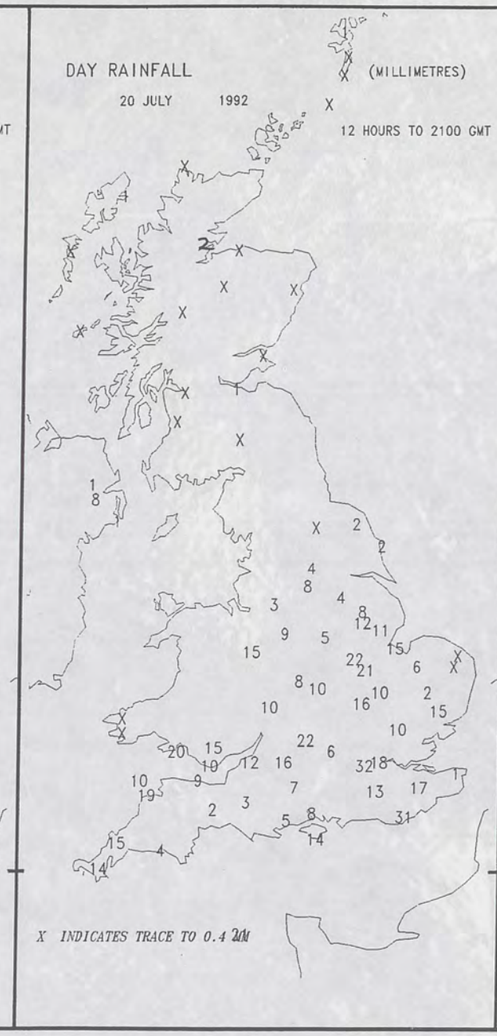

EXTREMES FOR MONDAY 20TH JULY 1992

Highest Maximum	:	27.0 C Jubilee Corner [Kent]
Lowest Maximum	:	14.7 C Cape Wrath
Lowest Minimum	:	8.3 C Birmingham
Lowest Grass Minimum	:	4.5 C Cellarhead [nr Stoke on Trent]
Most Rain (24 hours from 0900 GMT)	:	54.4 mm Herne Bay [Kent]
Most Sun	:	11.2 Hrs Whithorn [Dumfries and Galloway]

DAILY WEATHER SUMMARY

© Crown Copyright
All rights reserved

London Weather Centre 284-286 High Holborn London WC1V 7HX

All times are GMT

Printed in the UK for HMSO. Dd 8146371 C10 3/91 9385 9590


14002 VIS 20/7/92

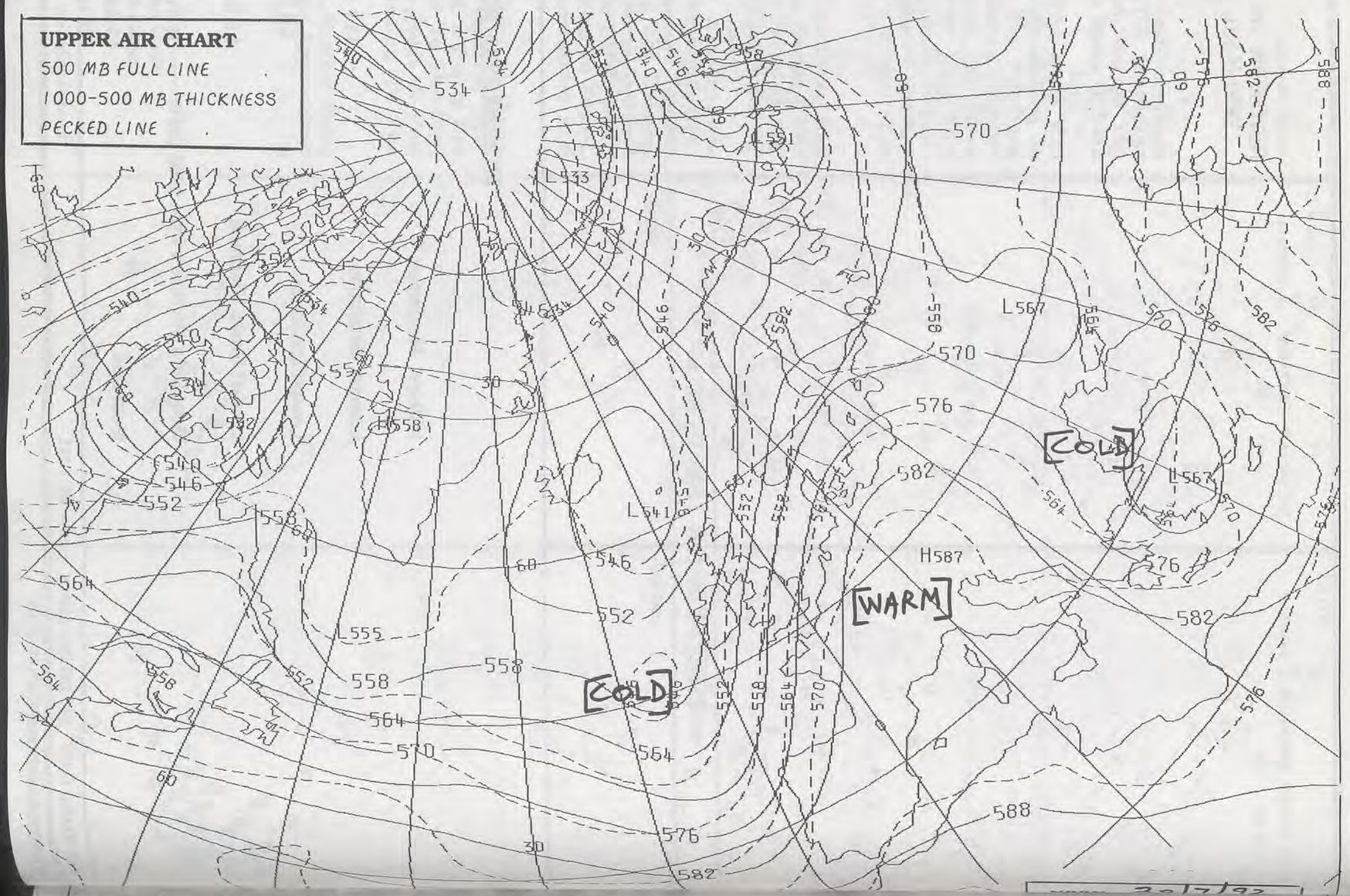
UPPER AIR CHART
500 MB FULL LINE
1000-500 MB THICKNESS
PECKED LINE
[COLD]
[WARM]
[COLD]
20/7/92
'92 15:53
MET OFFICE ARTFAX B PAGE

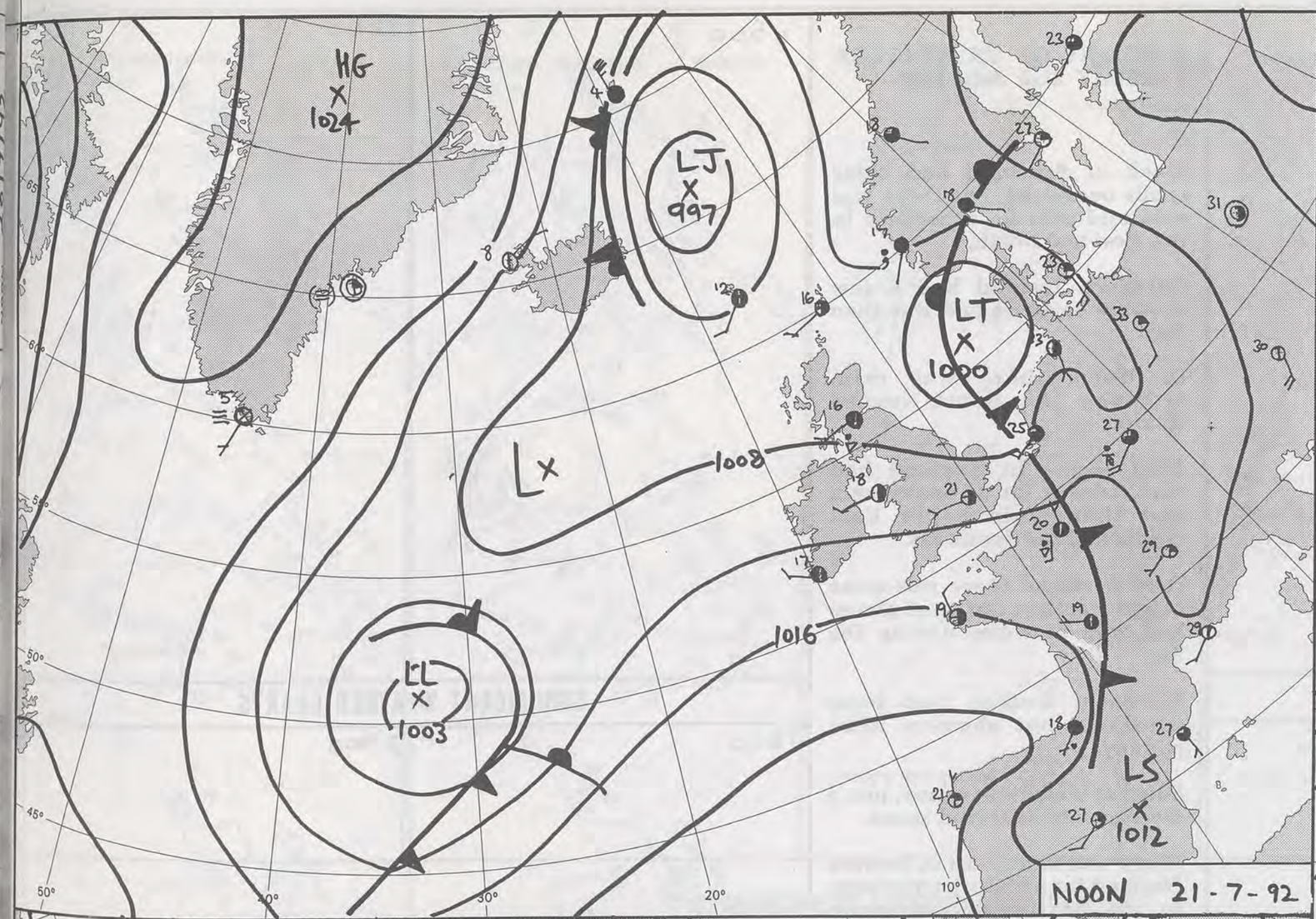

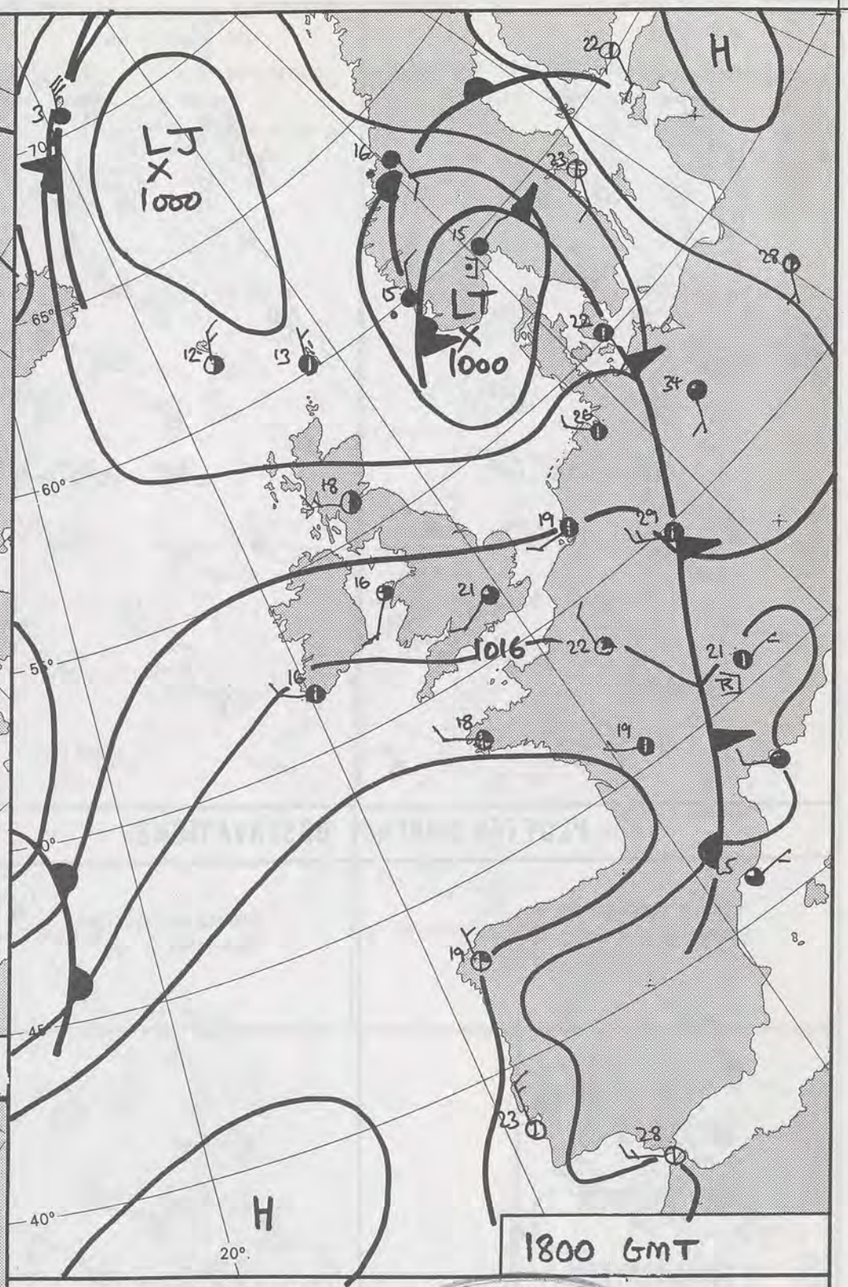

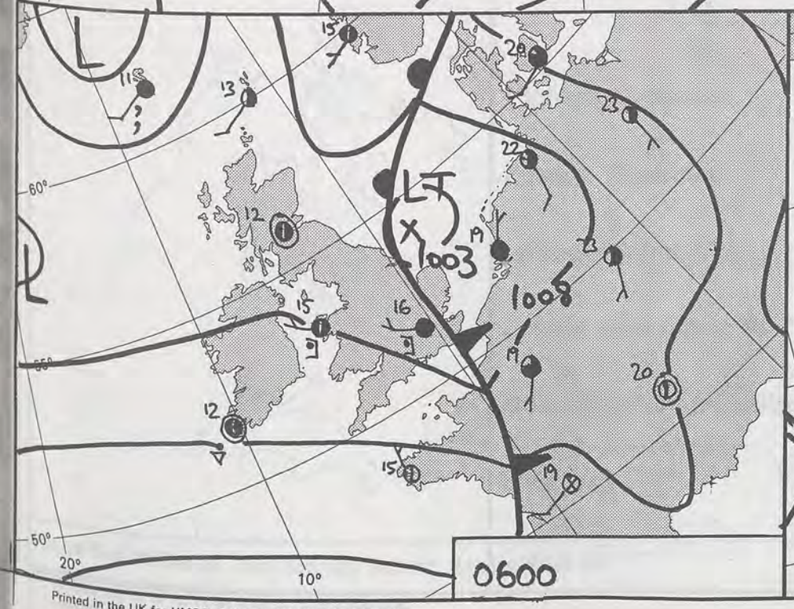

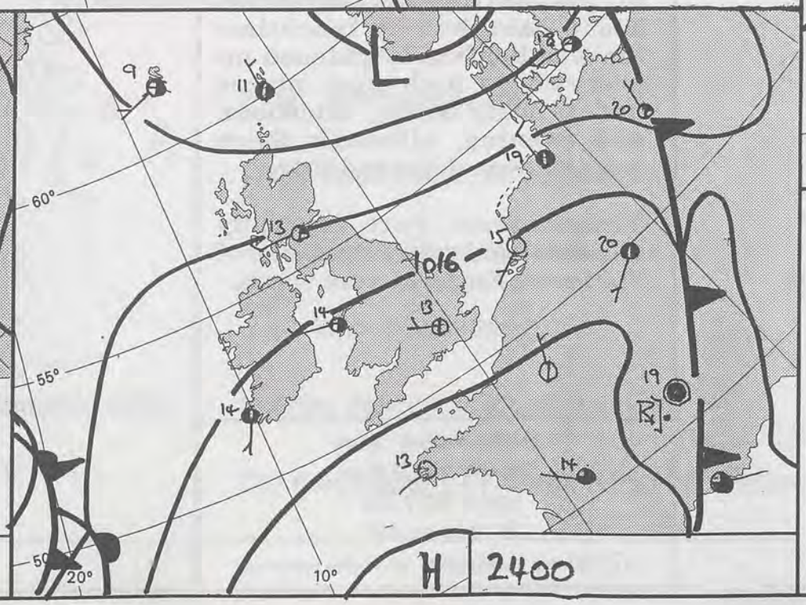

DUPLICATE ALSO

DAILY WEATHER SUMMARY

NOT FOR LOAN FOR

TUESDAY 21ST JULY 1992

METEOROLOGICAL OFFICE
-5 AUG 1992
LIBRARY

Warm front Cold front Occlusion

London Weather Centre 284-286 High Holborn London WC1V 7HX

© Crown Copyright All rights reserved

Printed in the UK for HMSO. Dd 8146371 C10 3/91 9385 9590

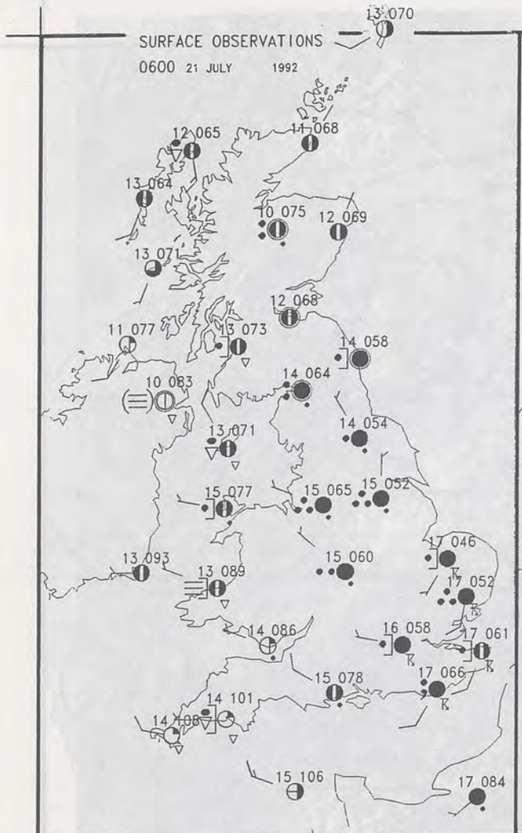

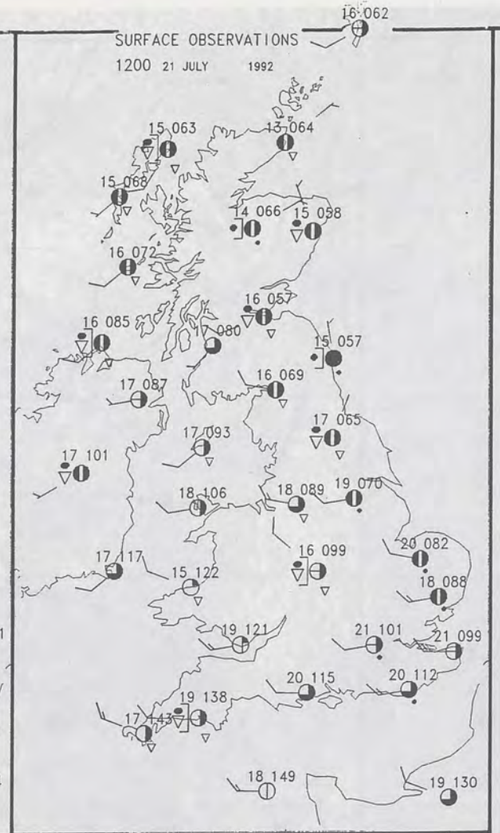

PLOTTED SURFACE OBSERVATIONS

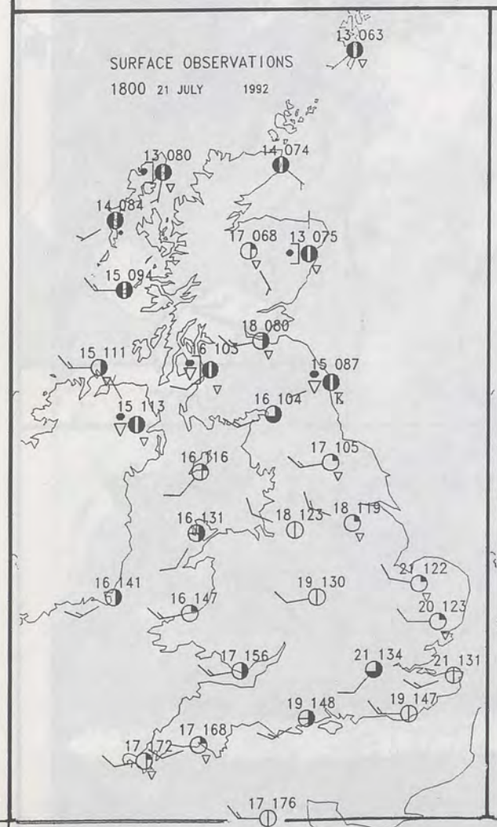

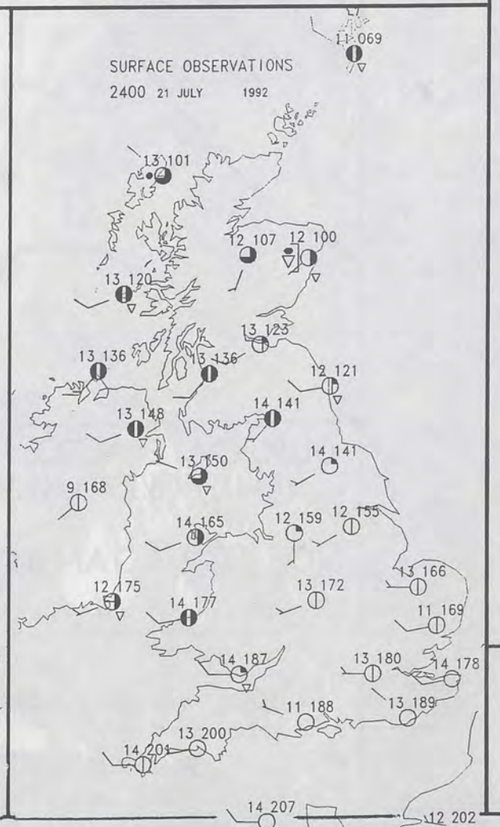

SUMMARY OF UK WEATHER TUESDAY 21st July 1992

Much of Scotland had clear spells overnight, but there was rain and drizzle, especially in the West and North.

Northern Ireland had a few showers early on and was then fine.

In Wales there was rain, although the South turned clearer.

Most places in England had rain, with a lot of heavy rain and thunderstorms in East Anglia and the Southeast.

Over Scotland there was some bright weather, but most places had rain at times during the day.

Northern Ireland had some sunshine, but showers after midday.

Much of Wales was sunny, just a few showers scattered about.

There was more rain in Eastern England for awhile, particularly in the Northeast, with some heavy rain, but by lunchtime the weather had brightened up everywhere and most places had a fairly sunny afternoon and evening, although there were showers here and there.

Temperatures were generally close to normal, but parts of Southeast England were warm.

London Weather Centre
284-286 High Holborn
London WC1V 7HX
All times are GMT

© Crown Copyright All rights reserved

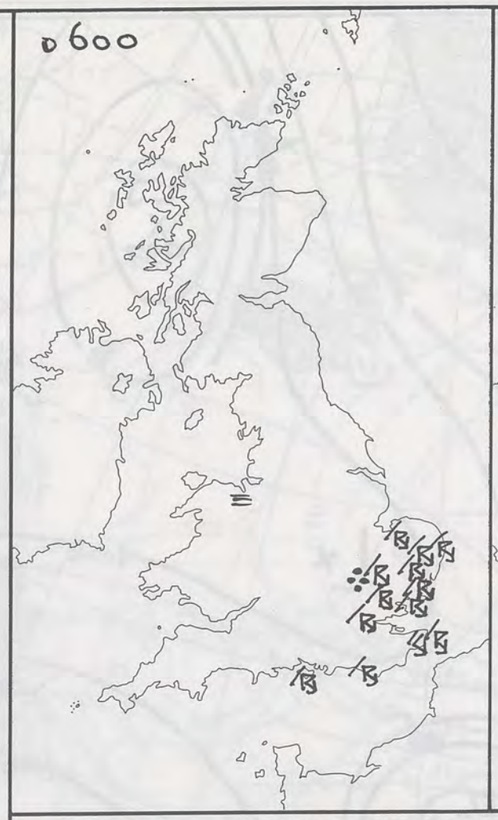

SIGNIFICANT WEATHER CHARTS

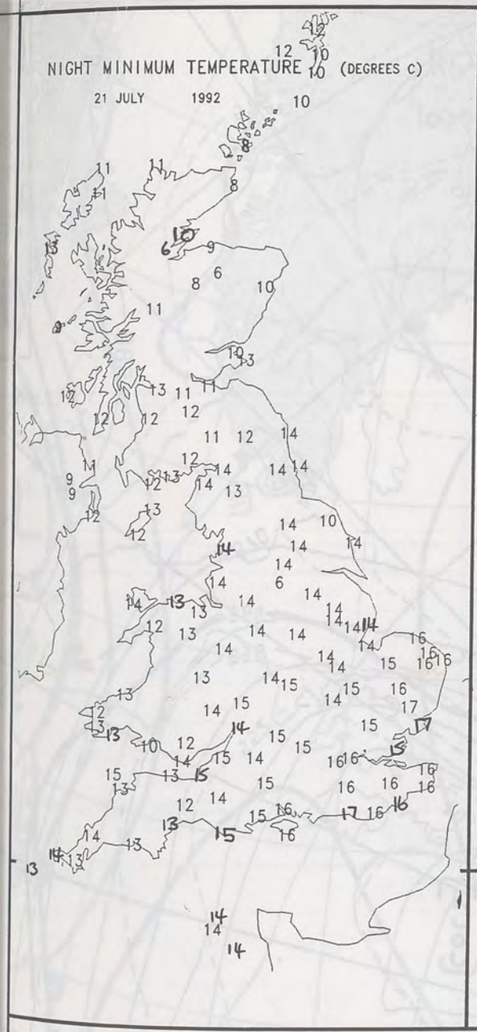

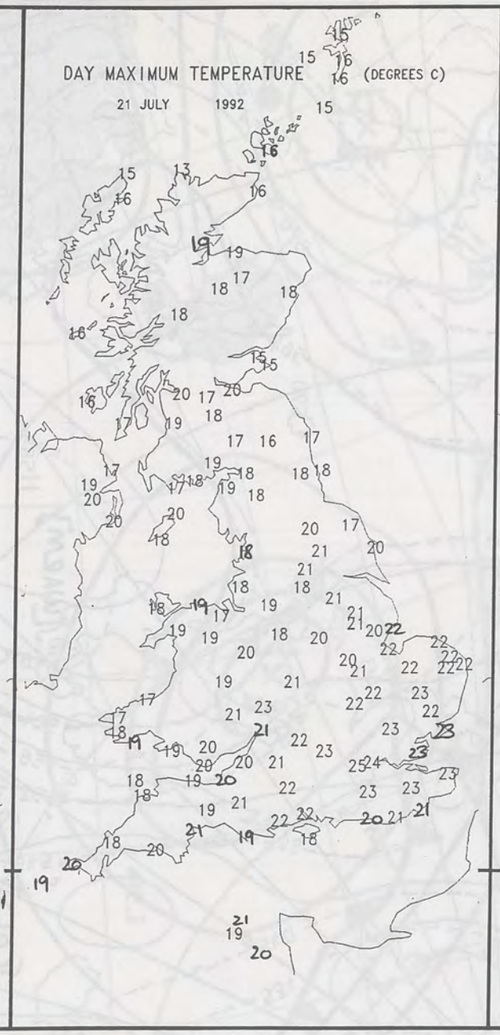

EXTREMES FOR TUESDAY 21ST JULY 1992

Highest Maximum	:	24.5C Heathrow Airport
Lowest Maximum	:	13.4C Cape Wrath (N. Scotland)
Lowest Minimum	:	6.2C Tain Range (Highland)
Lowest Grass Minimum	:	2.0C Wick (N. Scotland)
Most Rain (24 hours from 0900 GMT)	:	16.0mm Stornoway (Outer Hebrides)
Most Sun	:	13.1 hours Guernsey, Cardiff Airport & Minehead (Somerset)

DAILY WEATHER SUMMARY

© Crown Copyright
All rights reserved

London Weather Centre 284-286 High Holborn London WC1V 7HX

All times are GMT

Printed in the UK for HMSO. Dd 8146371 C10 3/91 9385 9590



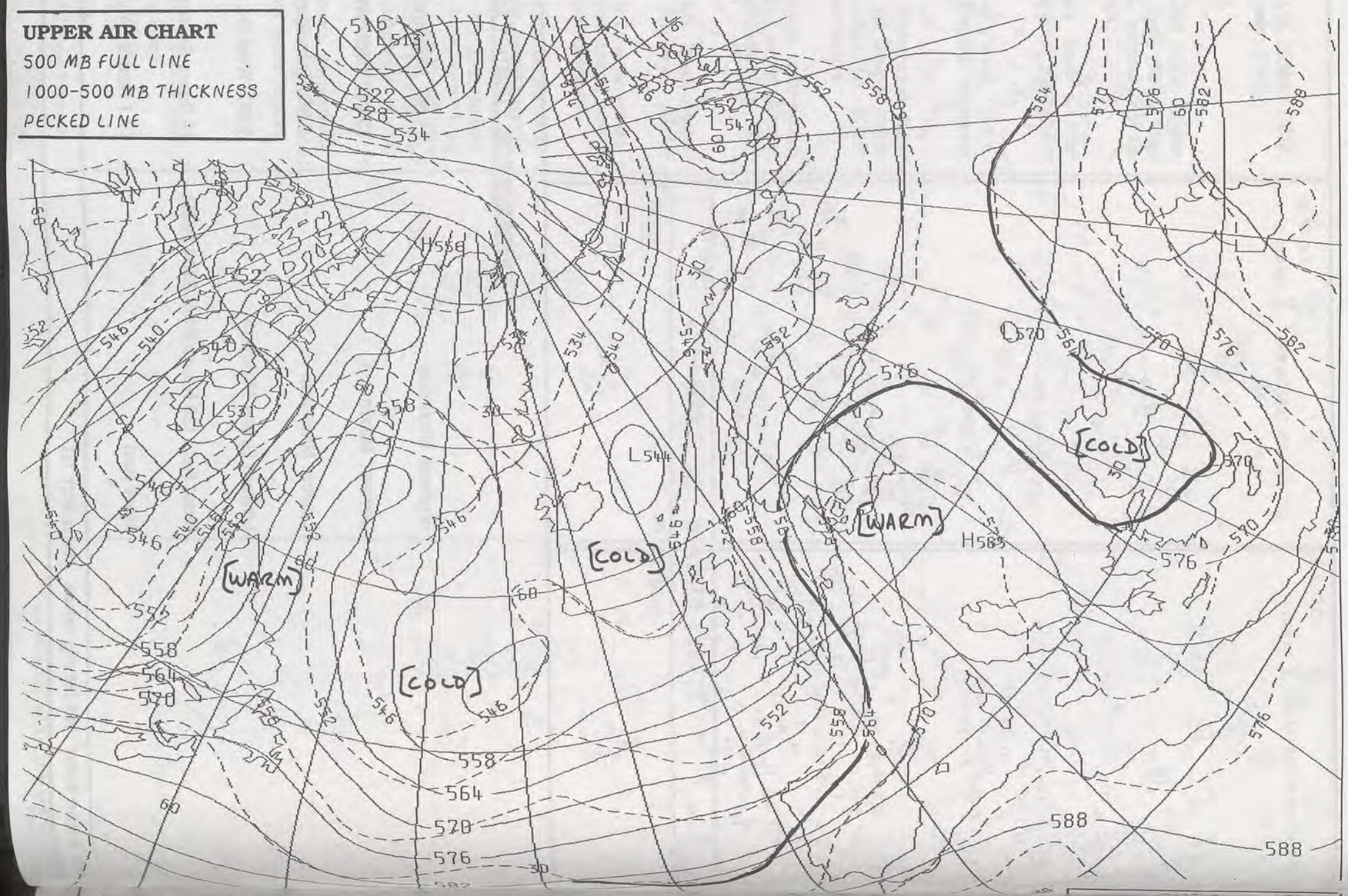

'92 16:32 MET OFFICE ARTIFAX 2 PAGE 01

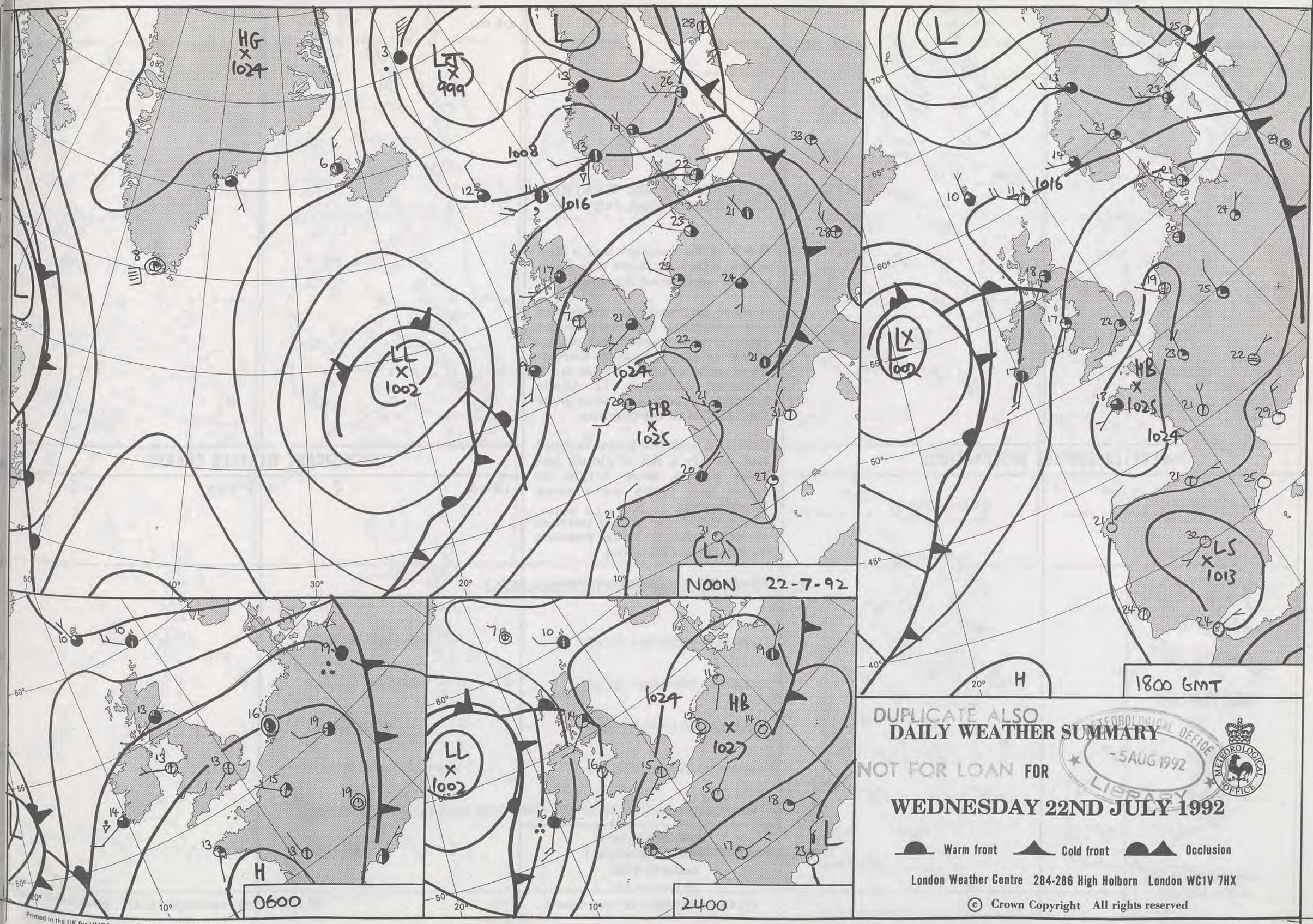

DUPLICATE ALSO
NOT FOR LOAN
METEOROLOGICAL OFFICE
-5 AUG 1992
LIBRARY

DAILY WEATHER SUMMARY

FOR

WEDNESDAY 22ND JULY 1992

Warm front Cold front Occlusion

London Weather Centre 284-286 High Holborn London WC1V 7HX

© Crown Copyright All rights reserved

Printed in the UK for HMSO. Dd 8146371 C10 3/91 9385 9590

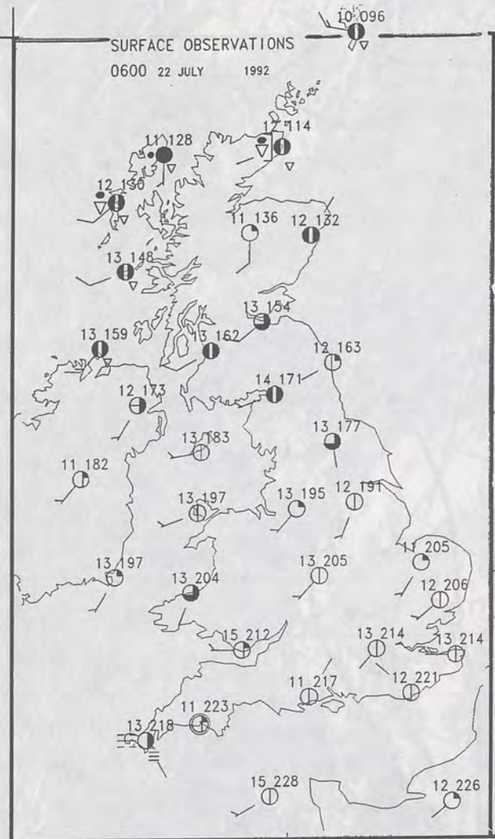

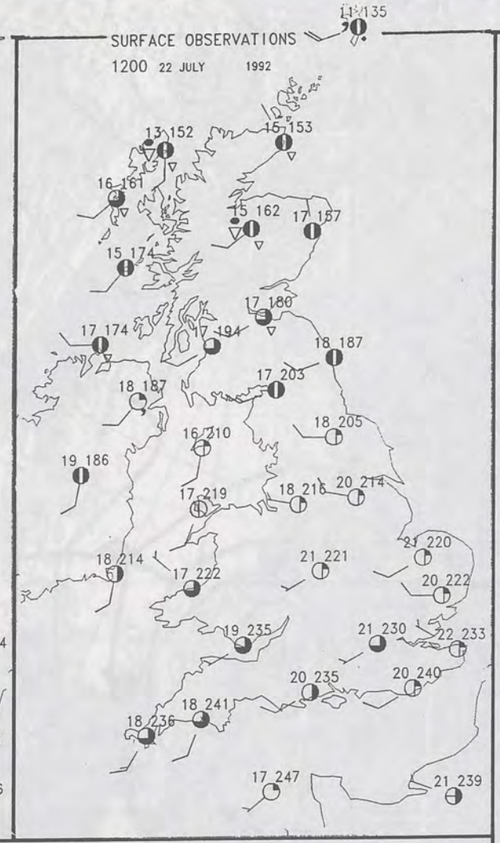

PLOTTED SURFACE OBSERVATIONS

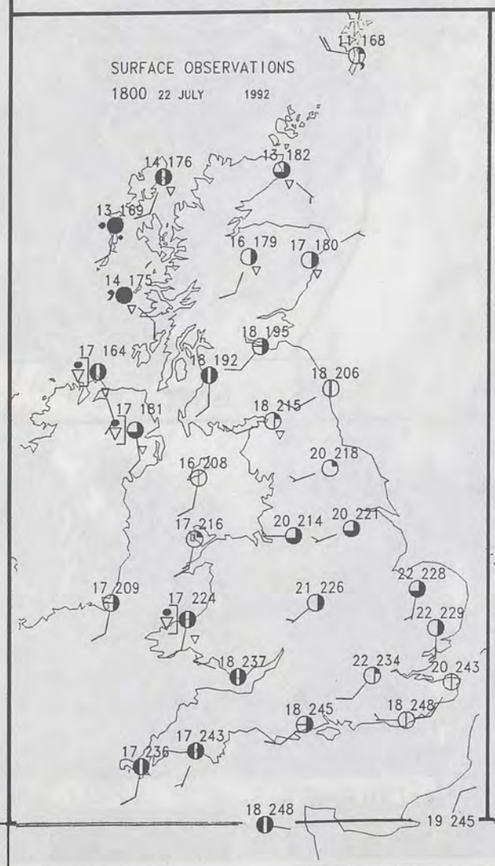

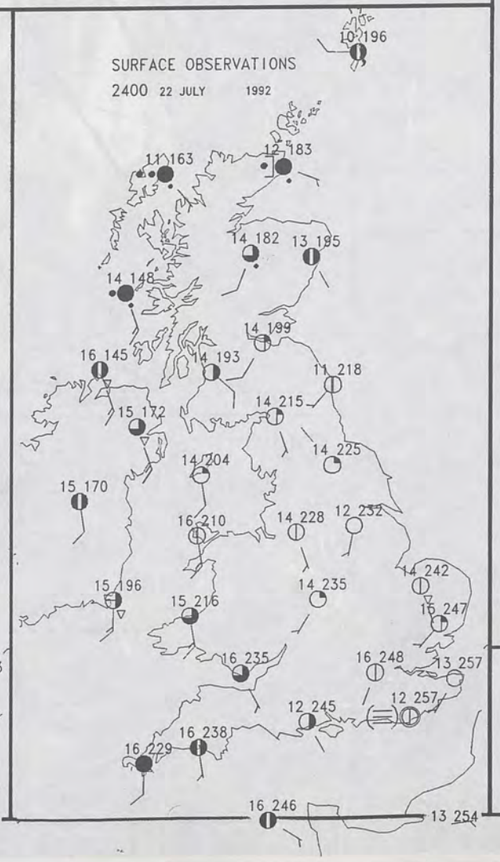

SUMMARY OF UK WEATHER WEDNESDAY 22nd July 1992

Much of the country had a fine night, although there was some rain in north-west Scotland.

Most of England and Wales had a sunny day. However, some south-western areas and places close to the Scottish border were rather cloudy. There were isolated showers in these cloudier areas, and also over East Anglia in the evening.

Scotland and Northern Ireland had mostly a lot of cloud, but most places were bright at times and there were some sunny spells.
There were also a few patches of rain, chiefly over western and northern Scotland.

Most places were rather warm.

London Weather Centre
284-286 High Holborn
London WC1V 7HX
All times are GMT

© Crown Copyright All rights reserved

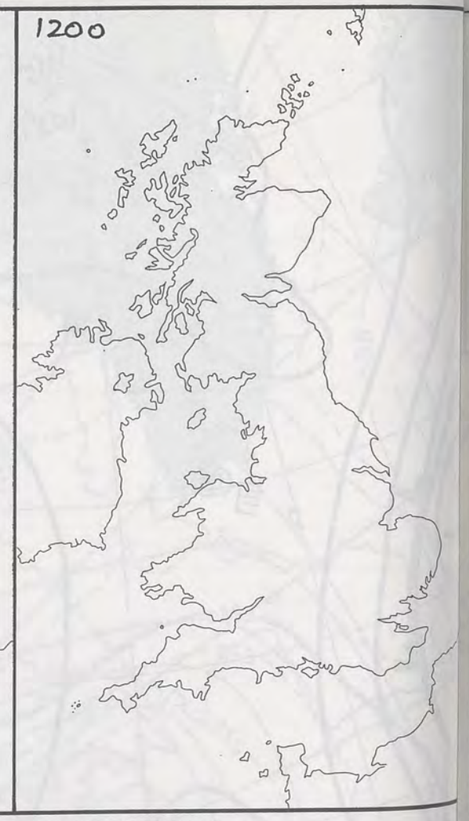

SIGNIFICANT WEATHER CHARTS

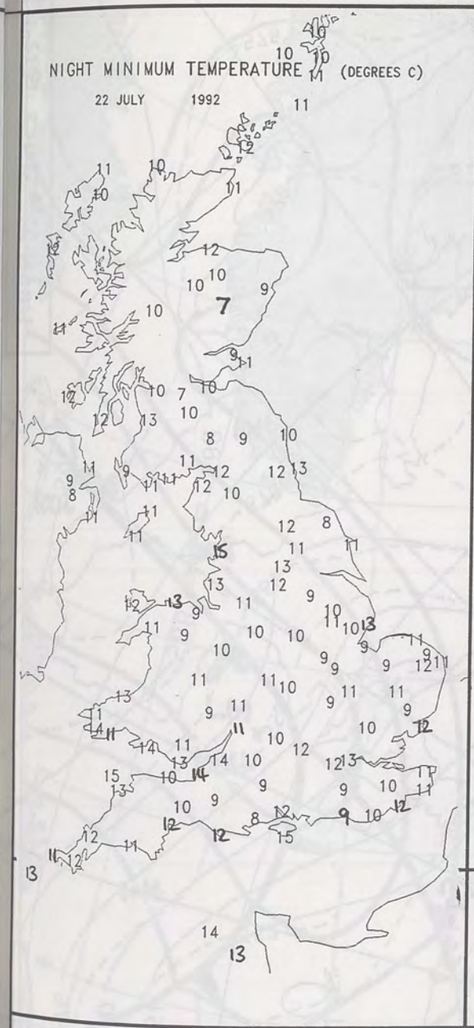

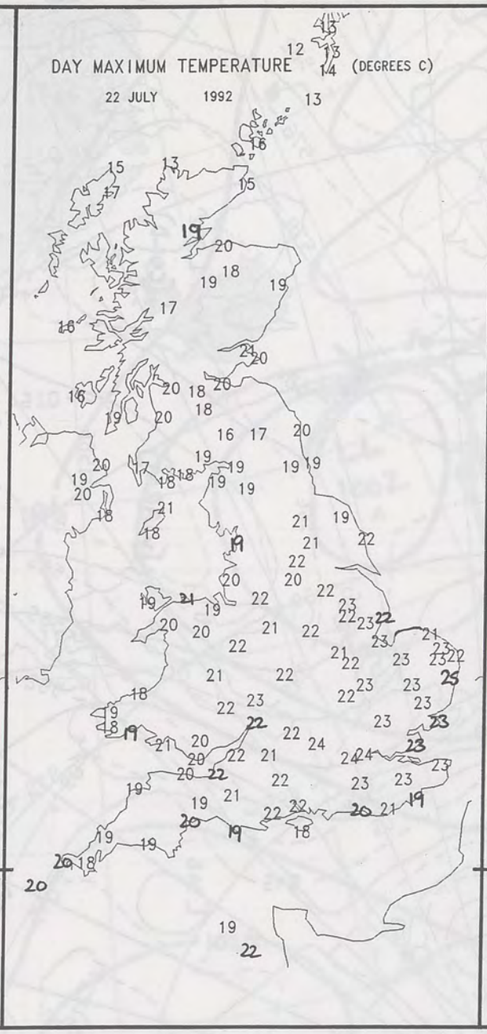

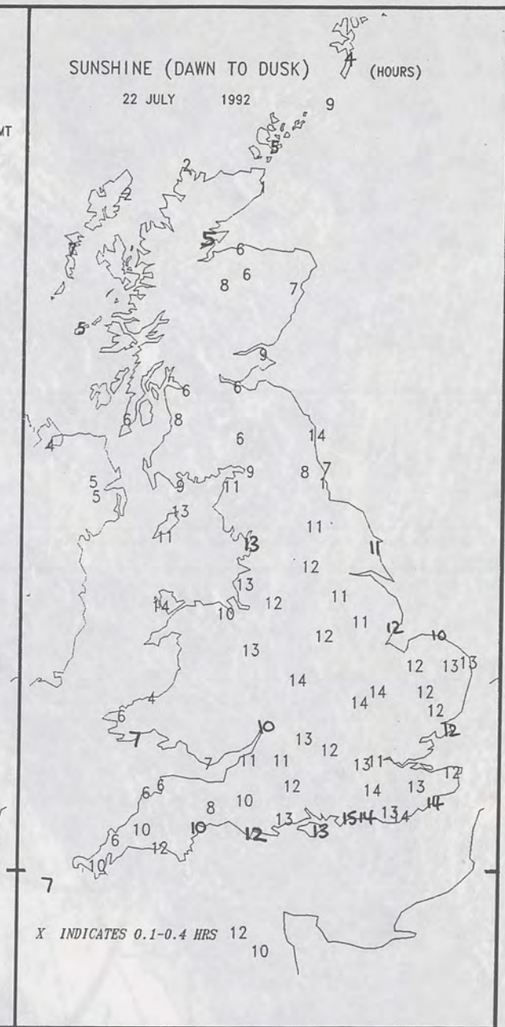

EXTREMES FOR WEDNESDAY 22ND JULY 1992

Highest Maximum	:	25.3C Lowestoft (Suffolk)
Lowest Maximum	:	12.2C Foula (Off Shetland)
Lowest Minimum	:	6.6C Aboyne (Grampian)
Lowest Grass Minimum	:	No grass minimum available
Most Rain (24 hours from 0900 GMT)	:	23.0mm Benbecula (Outer Hebrides)
Most Sun	:	14.7 hours Bognor Regis (W. Sussex)

DAILY WEATHER SUMMARY

© Crown Copyright
All rights reserved

London Weather Centre 284-286 High Holborn London WC1V 7HX

All times are GMT

Printed in the UK for HMSO. Dd 8146371 C10 3/91 9385 9590


1523Z VES 22nd JULY 1992

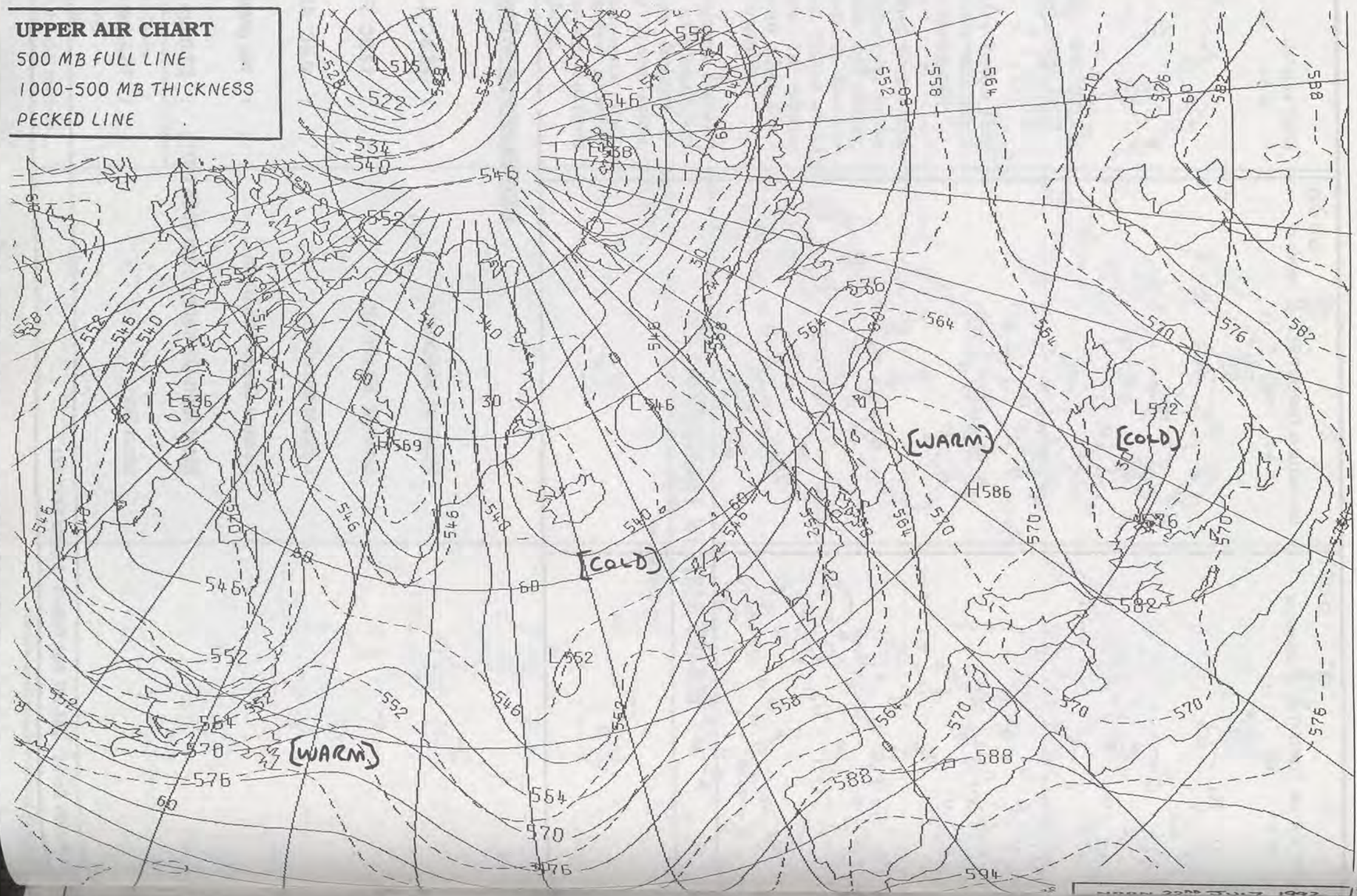
UPPER AIR CHART
500 MB FULL LINE
1000-500 MB THICKNESS
PECKED LINE
[WARM]
[COLD]
[WARM]
[COLD]
H569
H586
L536
L546
L552
L572
L558
L515
MET OFFICE OPTIFOX R PAGE 0

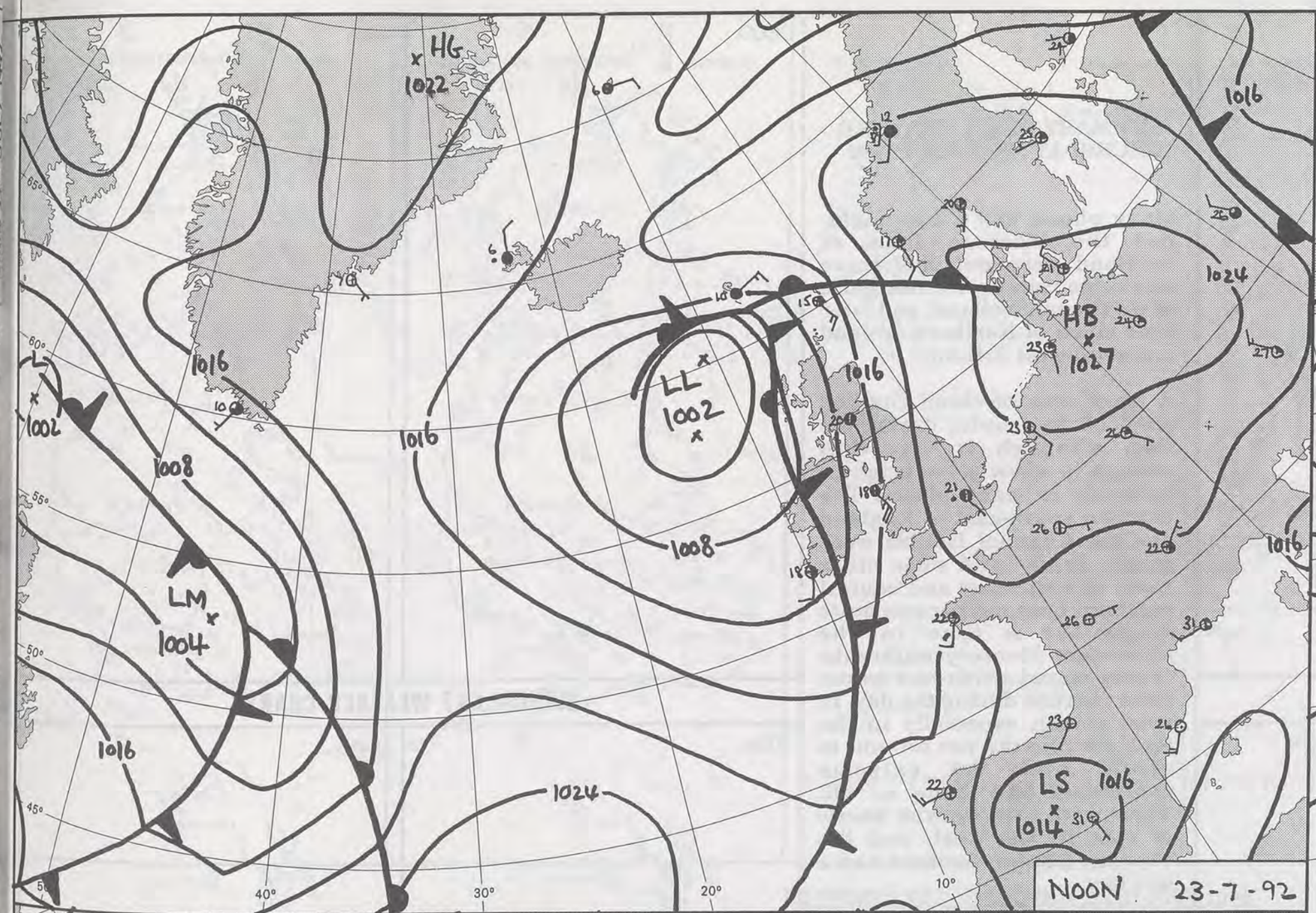

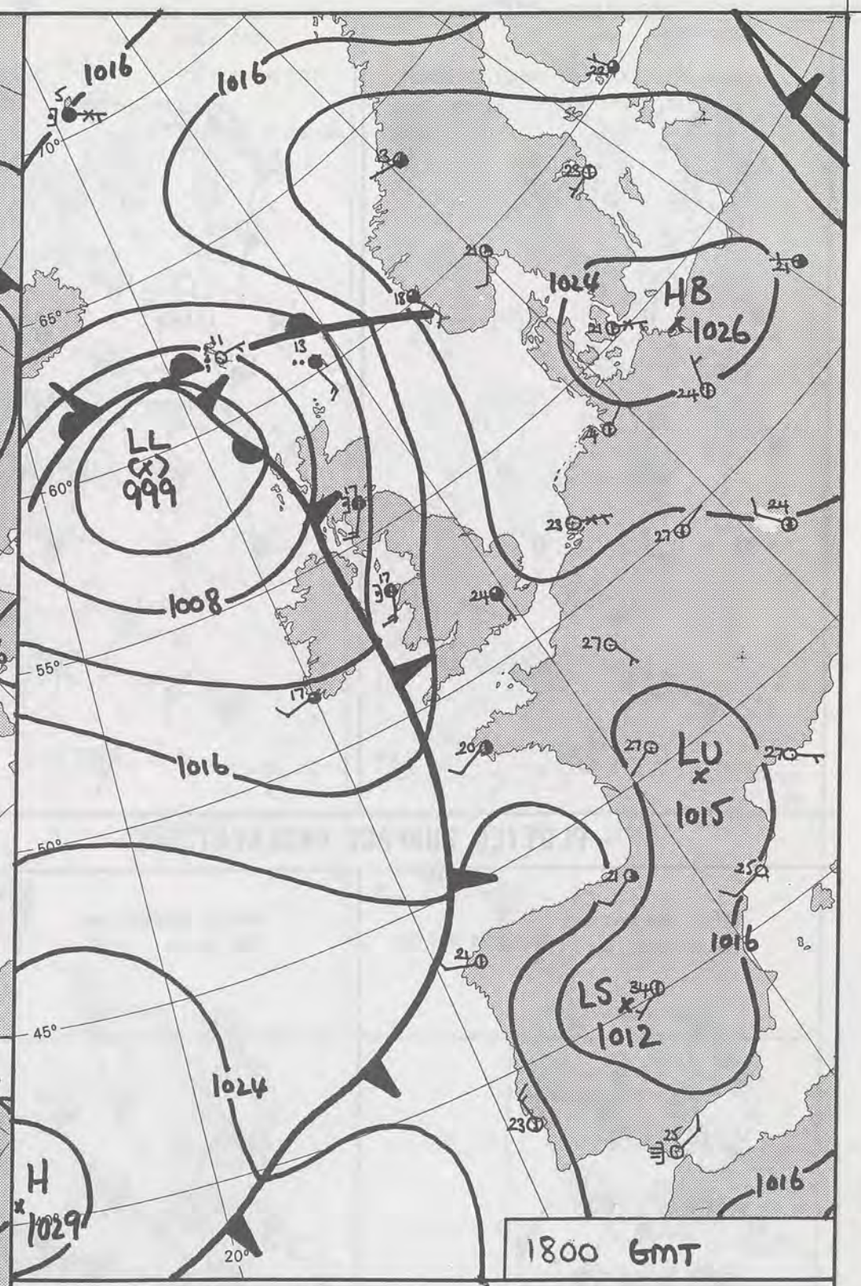

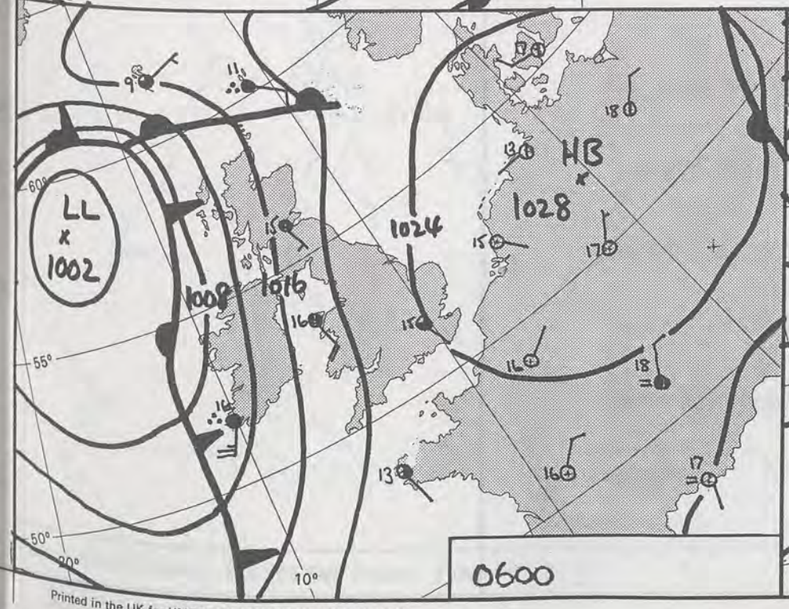

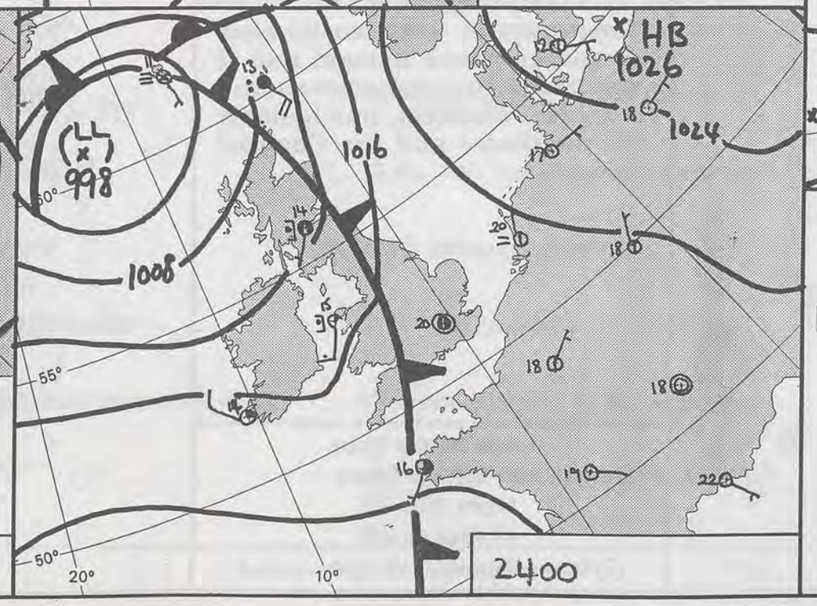

DUPLICATE ALSO

DAILY WEATHER SUMMARY

NOT FOR LOAN

FOR

THURSDAY 23RD JULY 1992

METEOROLOGICAL OFFICE
- 5 AUG 1992
LIBRARY

Warm front Cold front Occlusion

London Weather Centre 284-286 High Holborn London WC1V 7HX

© Crown Copyright All rights reserved

Printed in the UK for HMSO. Dd 8146371 C10 3/91 9385 9590

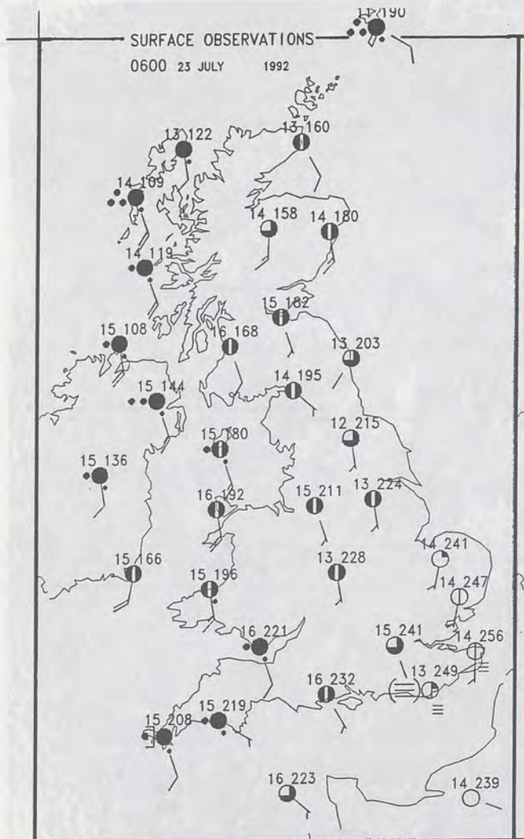

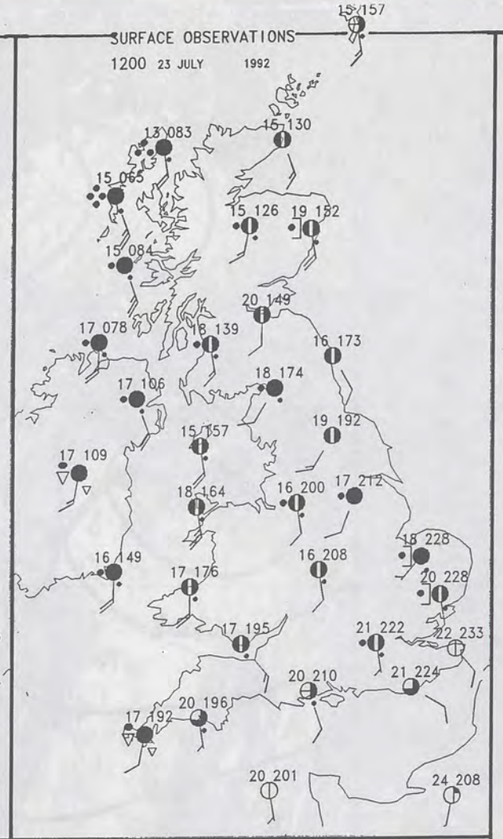

PLOTTED SURFACE OBSERVATIONS

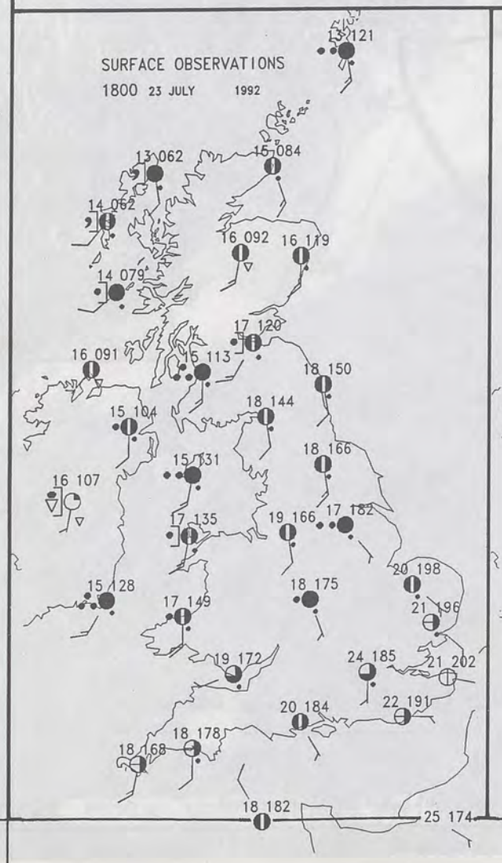

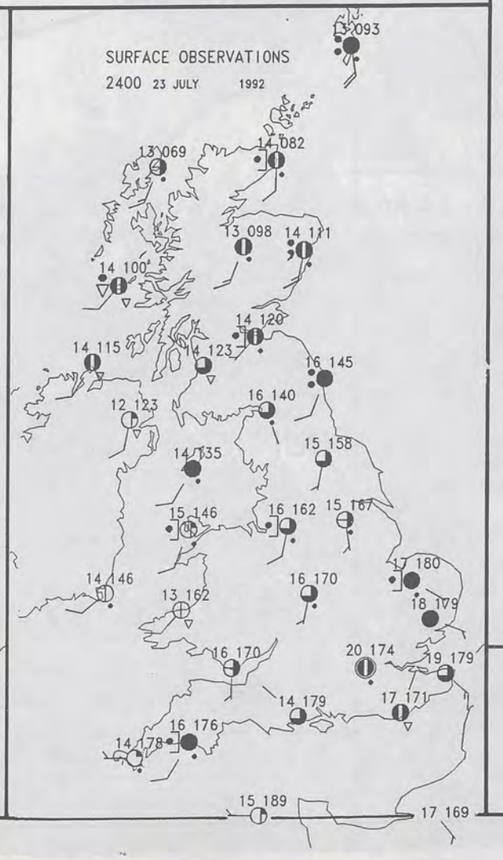

SUMMARY OF UK WEATHER THURSDAY 23RD JULY 1992

Many places had a fine night, but the Western Isles of Scotland were wet, and there was some rain over other parts of northwest Scotland, and later over much of Northern Ireland and southwest Britain.

A large area of cloud covered much of the country during the day, although it was thin enough to allow some brighter intervals in many places. The extreme south-east of England and the Channel Islands were mostly sunny, and some other parts of south-east and central southern England became quite sunny for a time in the afternoon. Showery outbreaks of rain moved north-east across most districts during the day. In most places, especially in the east, the rain did not amount to much, and the extreme south-east had none at all. There were a few heavier bursts of rain in the west, and the Western Isles of Scotland had a wet day.

Temperatures were mostly near or rather above normal and it was warm in some eastern and southern districts, particularly the southeast and the Channel Isles.

London Weather Centre
284-286 High Holborn
London WC1V 7HX
All times are GMT

© Crown Copyright All rights reserved

SIGNIFICANT WEATHER CHARTS

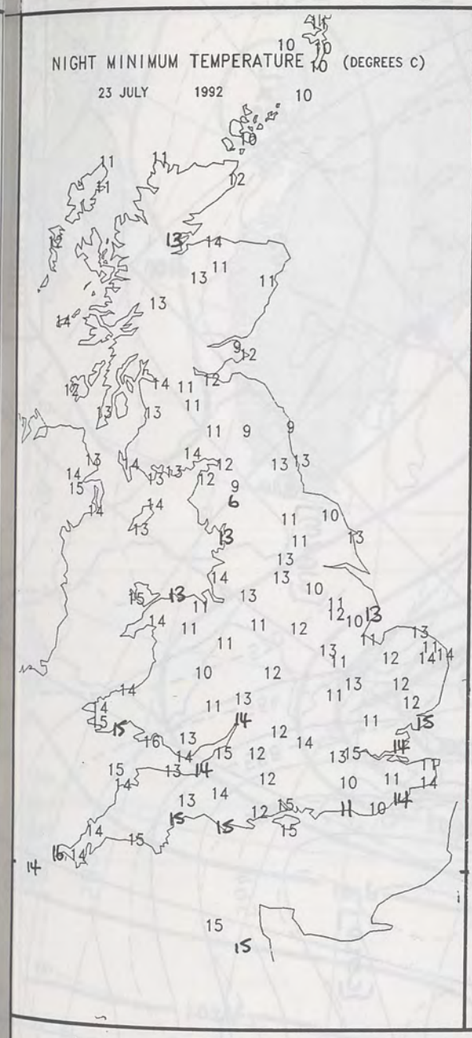

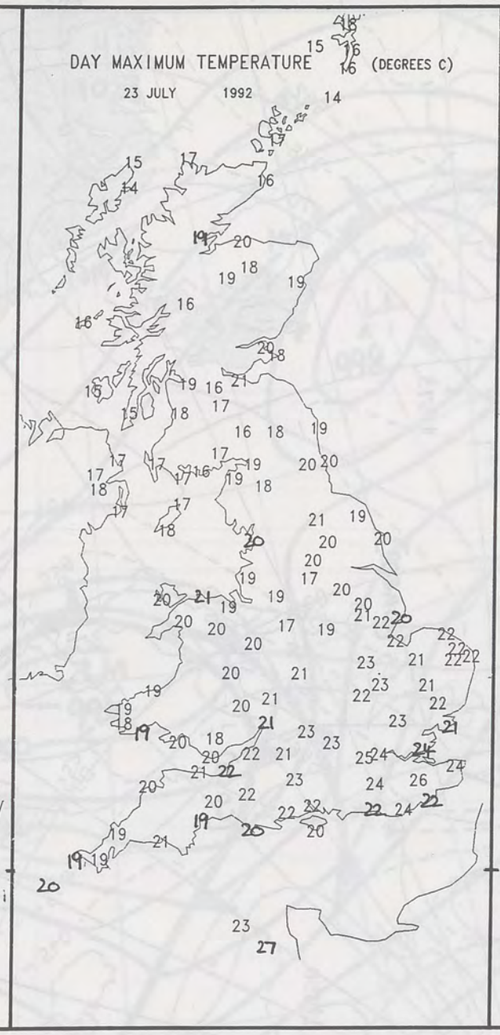

EXTREMES FOR THURSDAY 23RD JULY 1992

Highest Maximum	:	26.6C Jersey (Channel Isles)
Lowest Maximum	:	13.9C Fair Isle (Between Orkney & Shetland)
Lowest Minimum	:	6.4C Shap (Cumbria)
Lowest Grass Minimum	:	0.7C Coningsby (Lincolnshire)
Most Rain (24 hours from 0900 GMT)	:	22.0 mm Kilmory (S.W. Highland)
Most Sun	:	13.9 hours Folkestone (Kent)

DAILY WEATHER SUMMARY

© Crown Copyright
All rights reserved

London Weather Centre 284-286 High Holborn London WC1V 7HX

All times are GMT

Printed in the UK for HMSO. Dd 8146371 C10 3/91 9385 9590


1511Z VIS 23rd JUL 1992

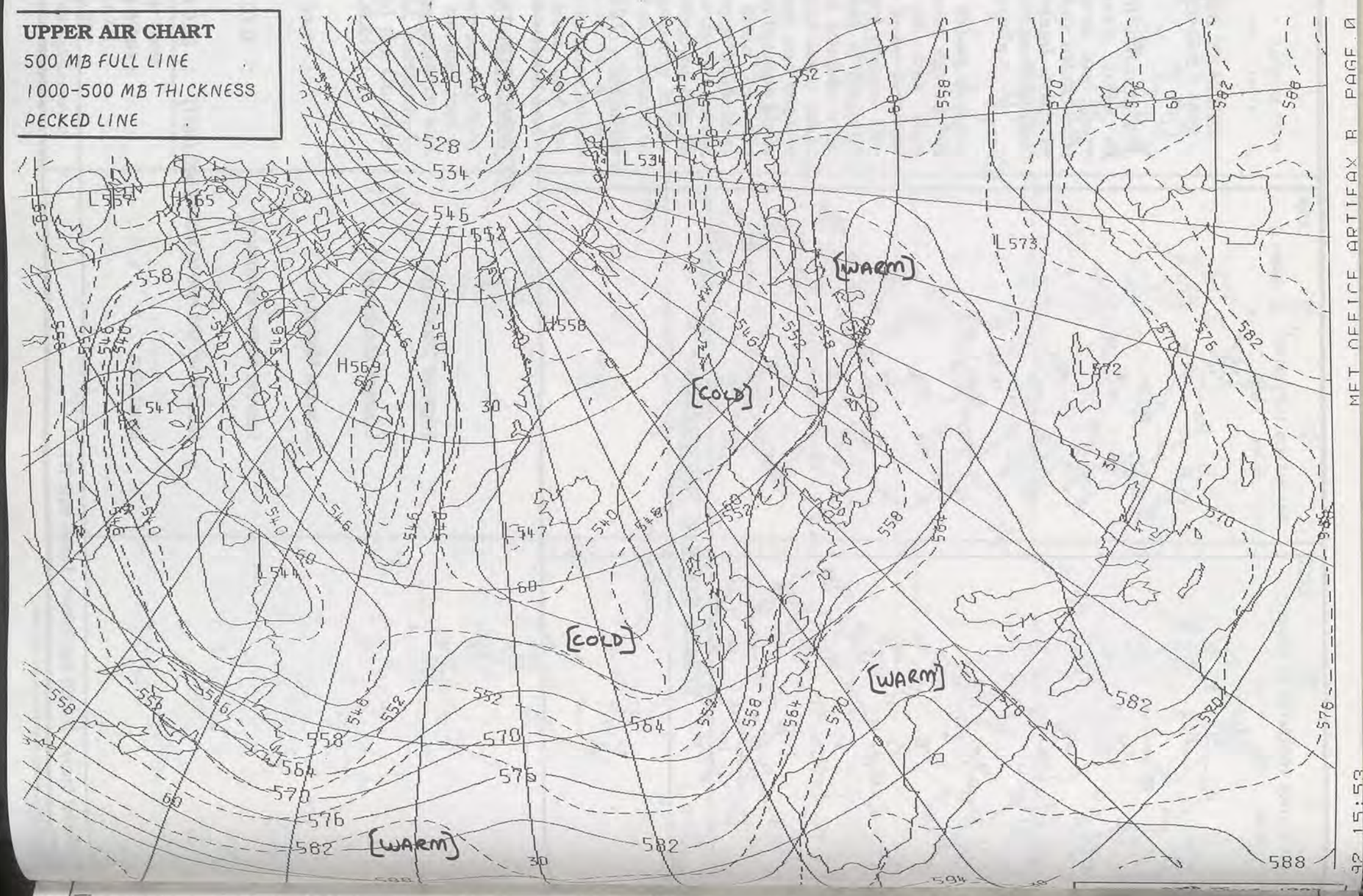
UPPER AIR CHART
500 MB FULL LINE
1000-500 MB THICKNESS
PECKED LINE
L540
528
534
L534
546
552
558
L573
[WARM]
H558
H569
[COLD]
L572
L541
L547
[COLD]
[WARM]
564
570
575
576
582
[WARM]
588
MET OFFICE ARTIFAX R PAGE 0
92 15:53

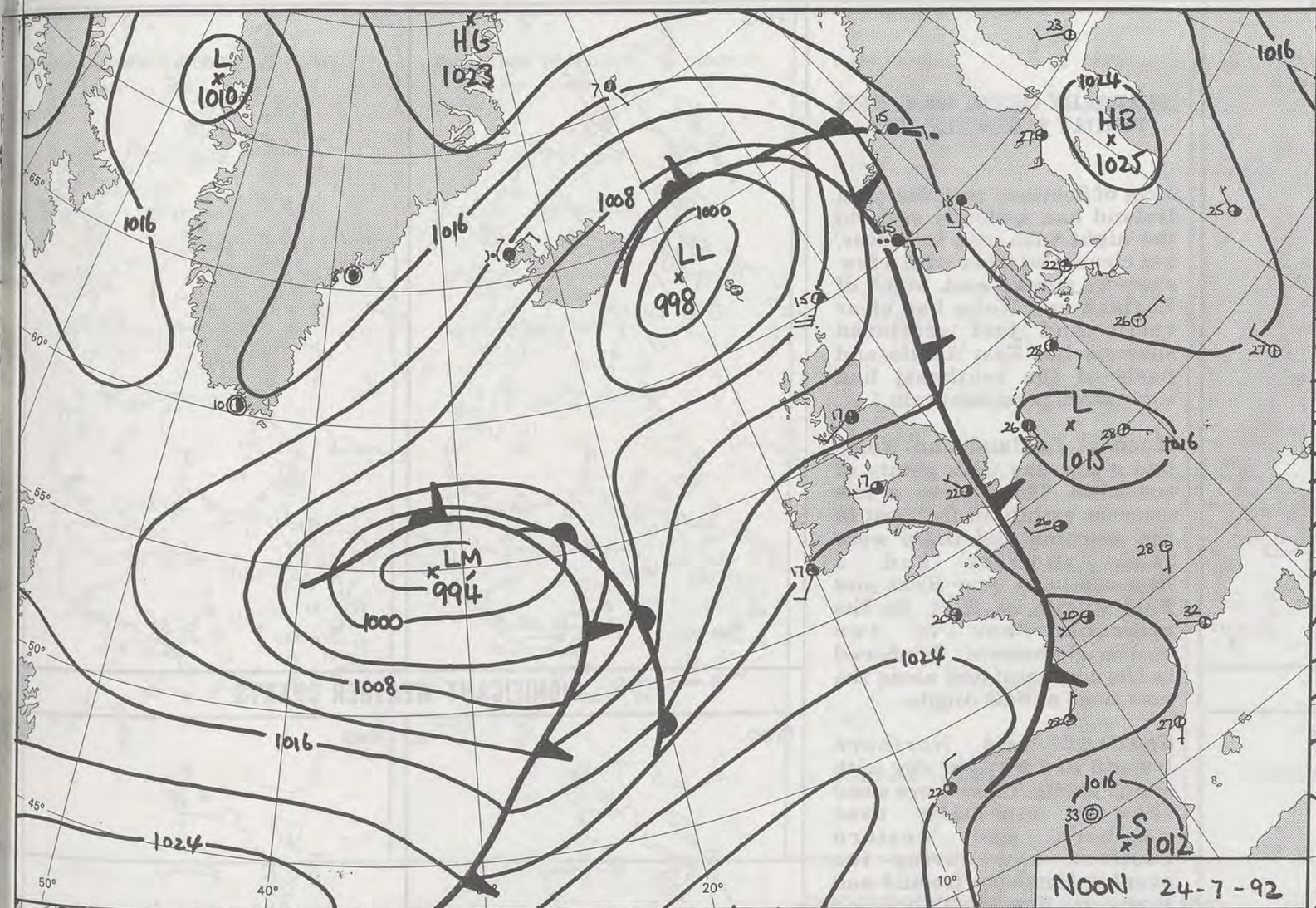

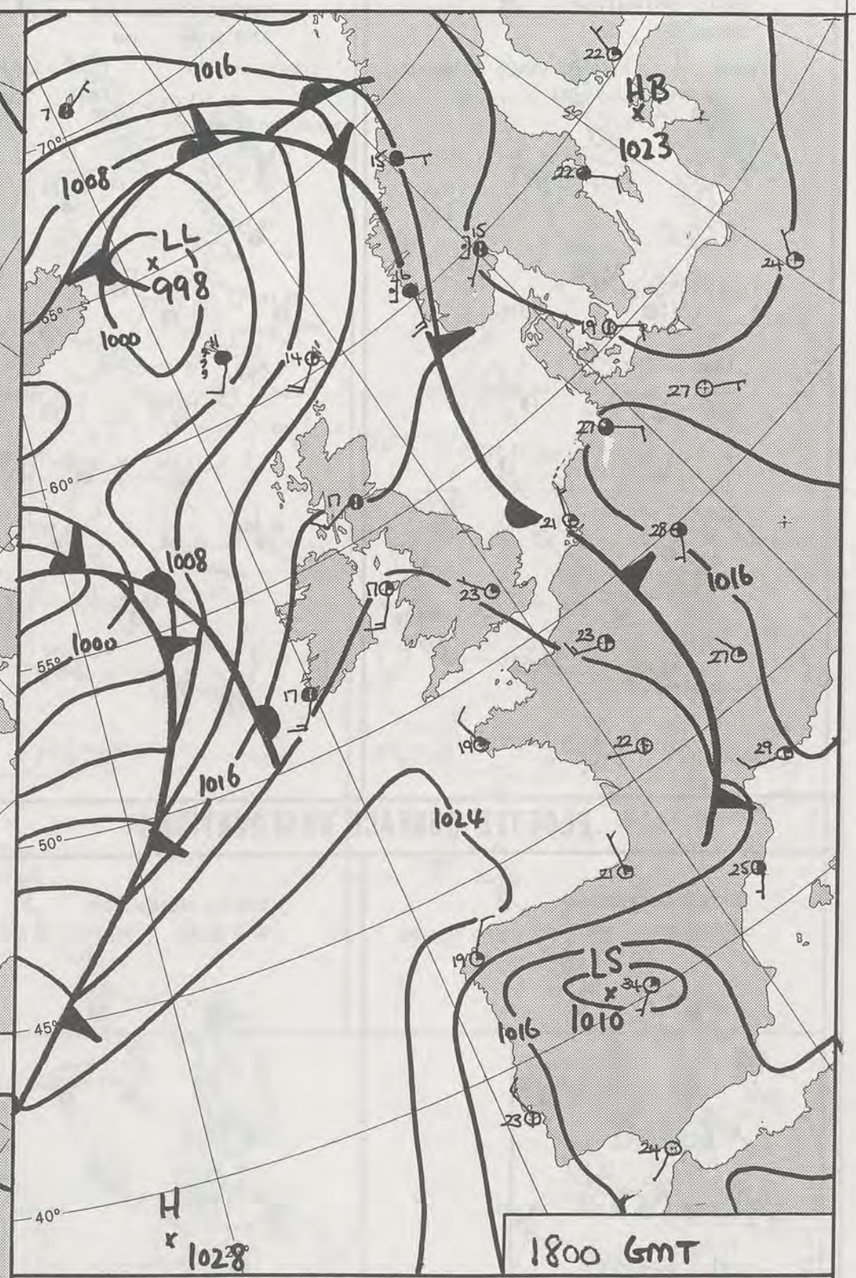

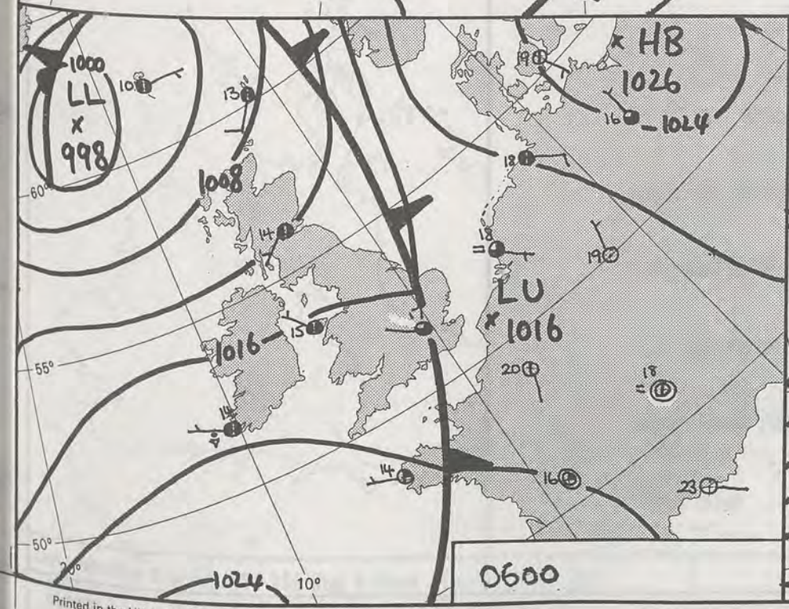

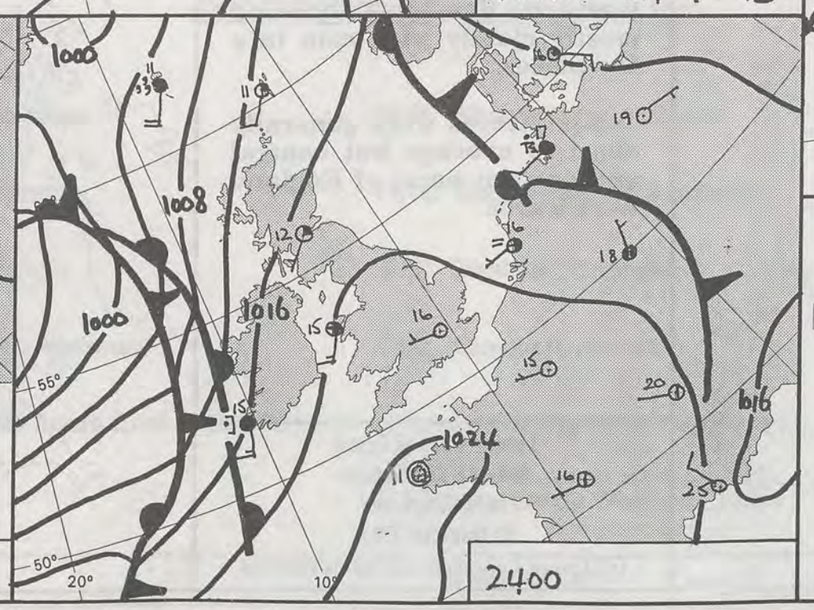

DUPLICATE ALSO
NOT FOR LOAN
METEOROLOGICAL OFFICE
-5 AUG 1992
LIBRARY

DAILY WEATHER SUMMARY

FOR

FRIDAY 24TH JULY 1992

Warm front Cold front Occlusion

London Weather Centre 284-286 High Holborn London WC1V 7HX

© Crown Copyright All rights reserved

Printed in the UK for HMSO. Dd 8146371 C10 3/91 9385 9590

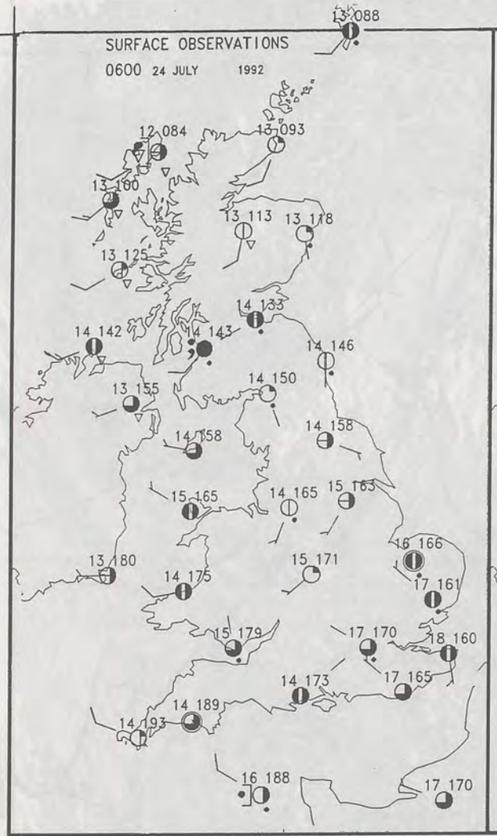

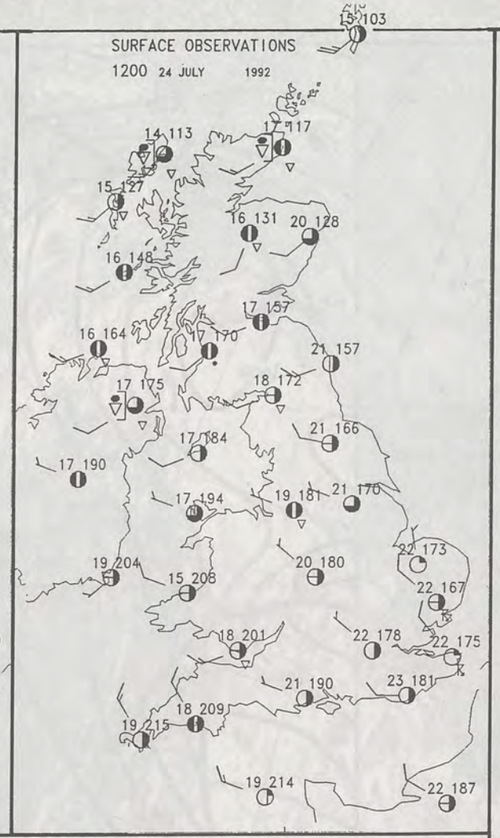

PLOTTED SURFACE OBSERVATIONS

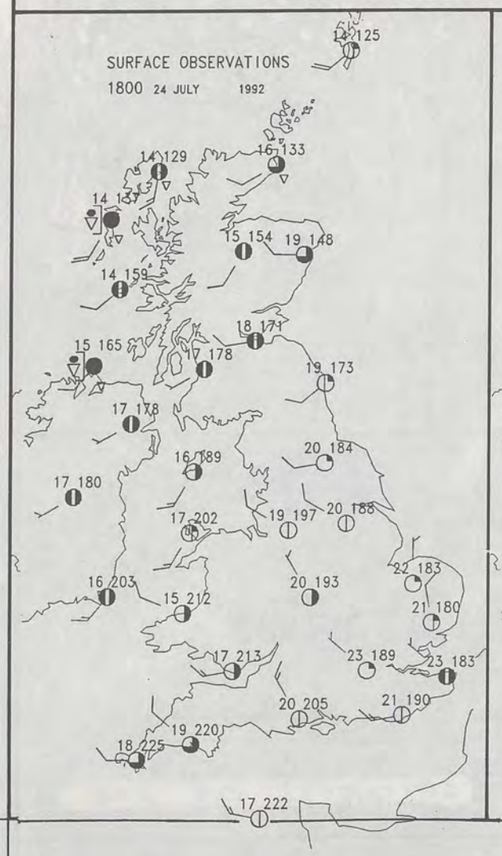

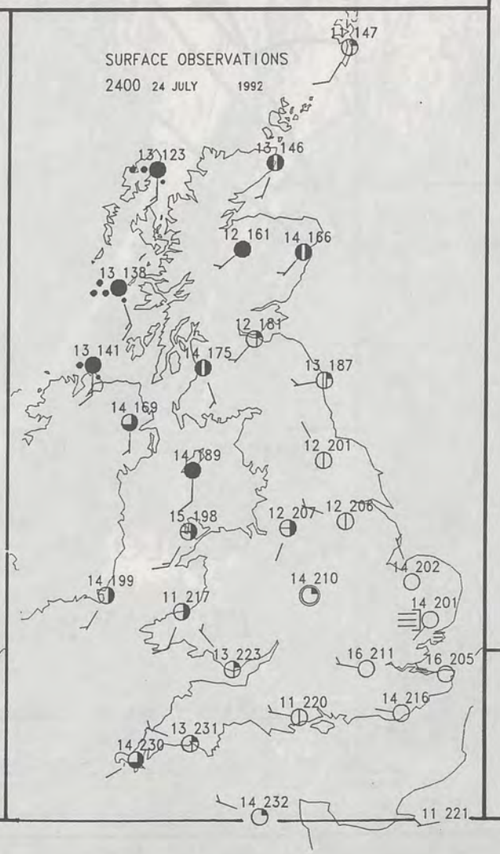

SUMMARY OF UK WEATHER FRIDAY 24TH JULY 1992

Most of Scotland and Northern Ireland had a cloudy start to the night with rain in places, but clearer weather with a few showers spread east. Much of England and Wales had clear spells and just scattered showers but East Anglia and parts of the southeast had some more persistent rain.

Much of England and Wales had a dry day with plenty of sunshine. There were a few showers mainly in the west in the morning and there were some showers and a thunderstorm over Kent and East Anglia at first. In the afternoon one or two scattered showers developed in the southeast and along the east coast of East Anglia.

Scotland and Northern Ireland had a bright day with sunny spells. There were some showers especially over northern and western Scotland and during the evening Northern Ireland and western Scotland became mostly cloudy with rain in a few places.

Temperatures were generally close to average but central and eastern parts of England were warm.

London Weather Centre
284-286 High Holborn
London WC1V 7HX
All times are GMT

© Crown Copyright All rights reserved

SIGNIFICANT WEATHER CHARTS

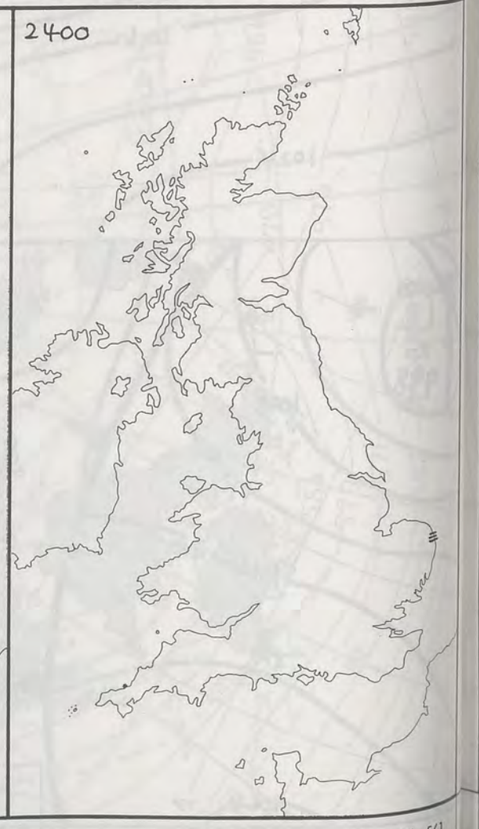

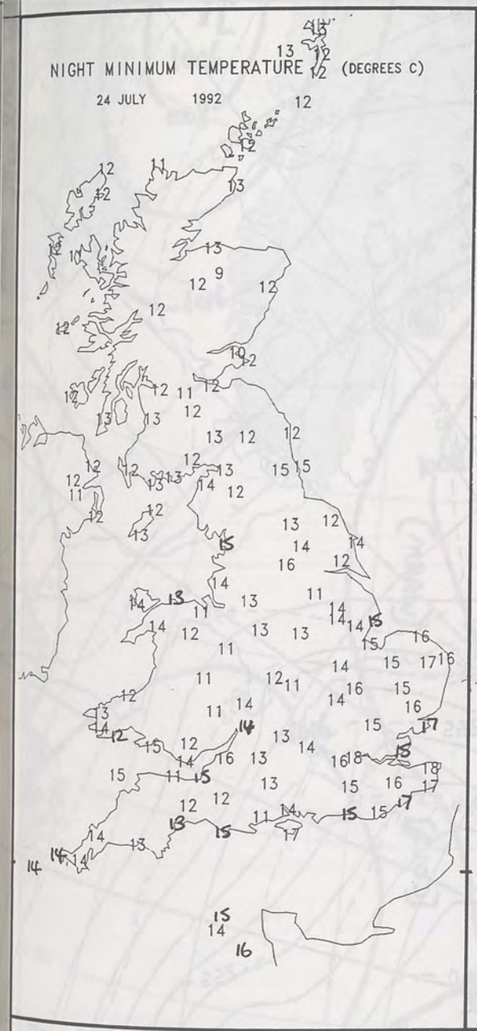

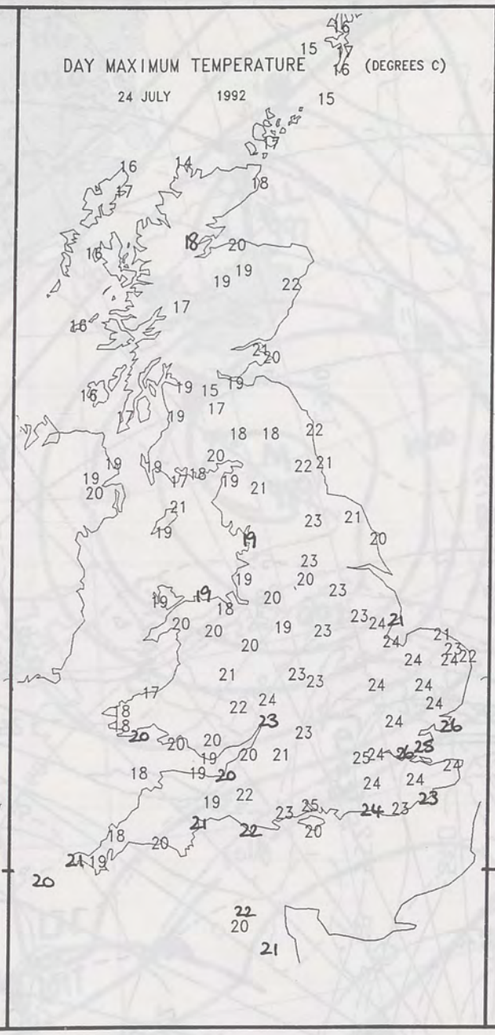

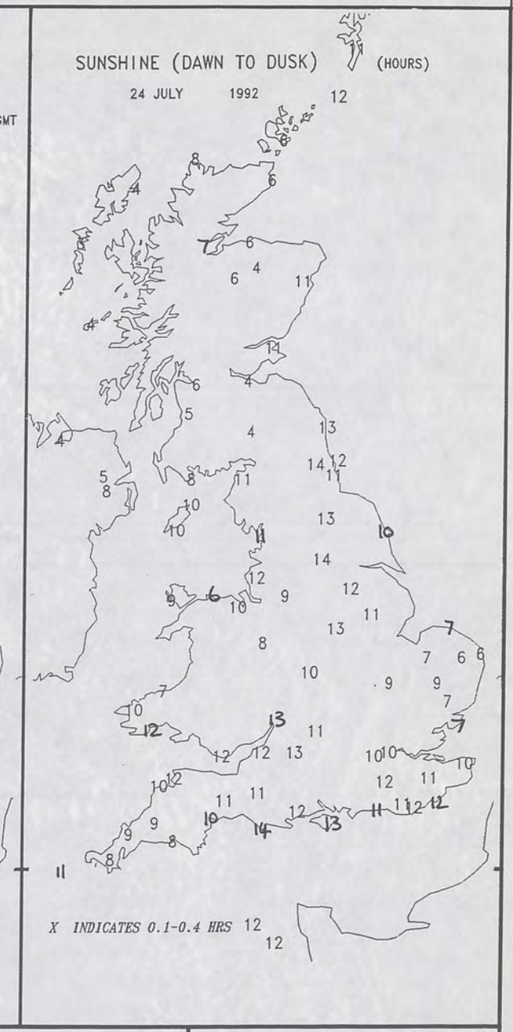

EXTREMES FOR FRIDAY 24TH JULY 1992

Highest Maximum	:	25.9C Shoeburyness (Essex)
Lowest Maximum	:	14.1C Cape Wrath (N. Scotland)
Lowest Minimum	:	9.0C Glenlivet (Grampian)
Lowest Grass Minimum	:	5.2C Aboyne (Grampian)
Most Rain (24 hours from 0900 GMT)	:	13.5 mm Kilmory (S.W. Highland)
Most Sun	:	14.0 hours Leeds Weather Centre

DAILY WEATHER SUMMARY

© Crown Copyright
All rights reserved

London Weather Centre 284-286 High Holborn London WC1V 7HX

All times are GMT

Printed in the UK for HMSO. Dd 8146371 C10 3/91 9385 9590


14-59Z VIS 24th JULY 1992

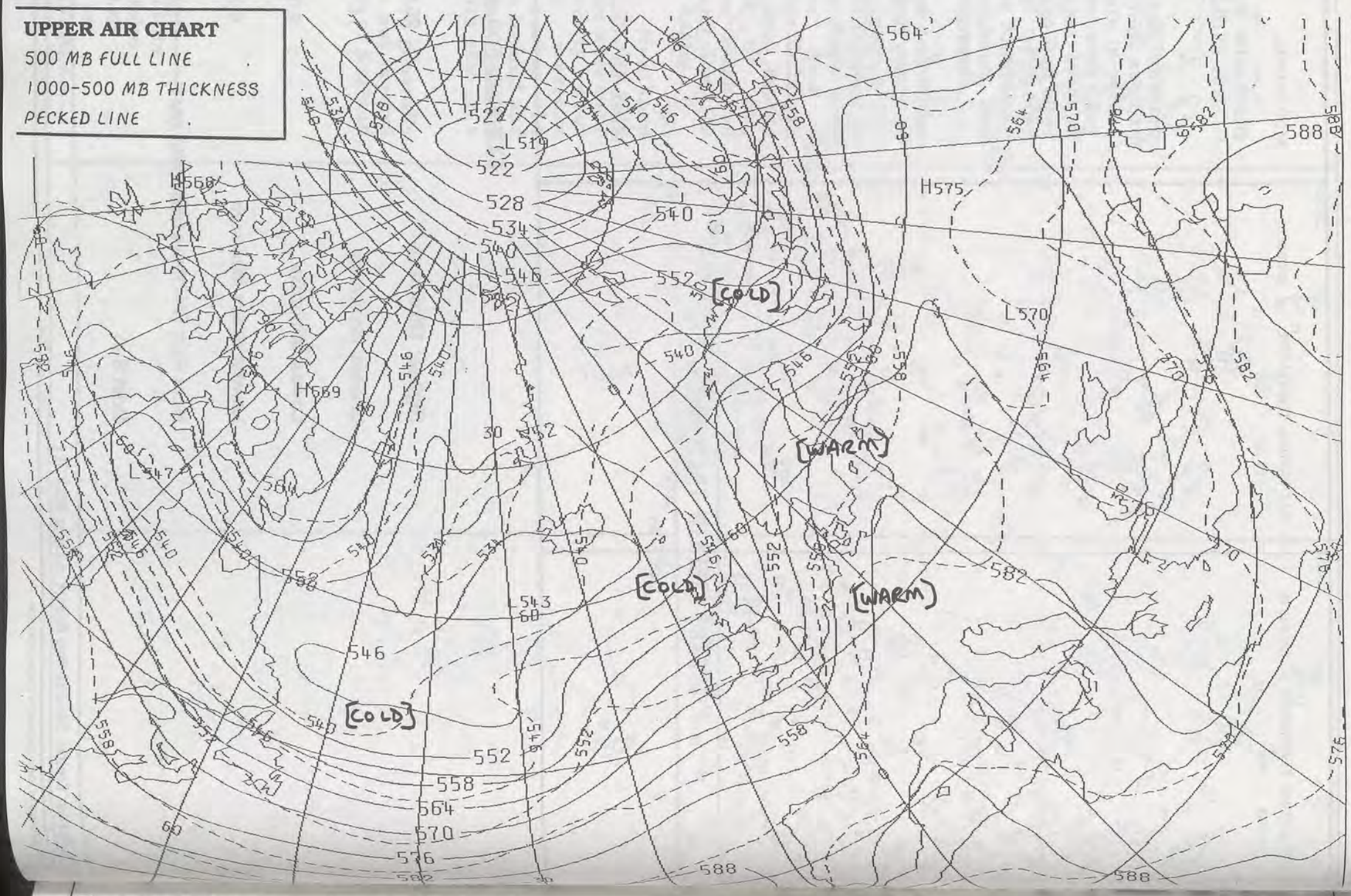
UPPER AIR CHART
500 MB FULL LINE
1000-500 MB THICKNESS
PECKED LINE
MET OFFICE ORTFAX B PAGE 001
L519
H575
L570
H569
L547
L543
[COLD]
[WARM]
[COLD]
[WARM]
[COLD]

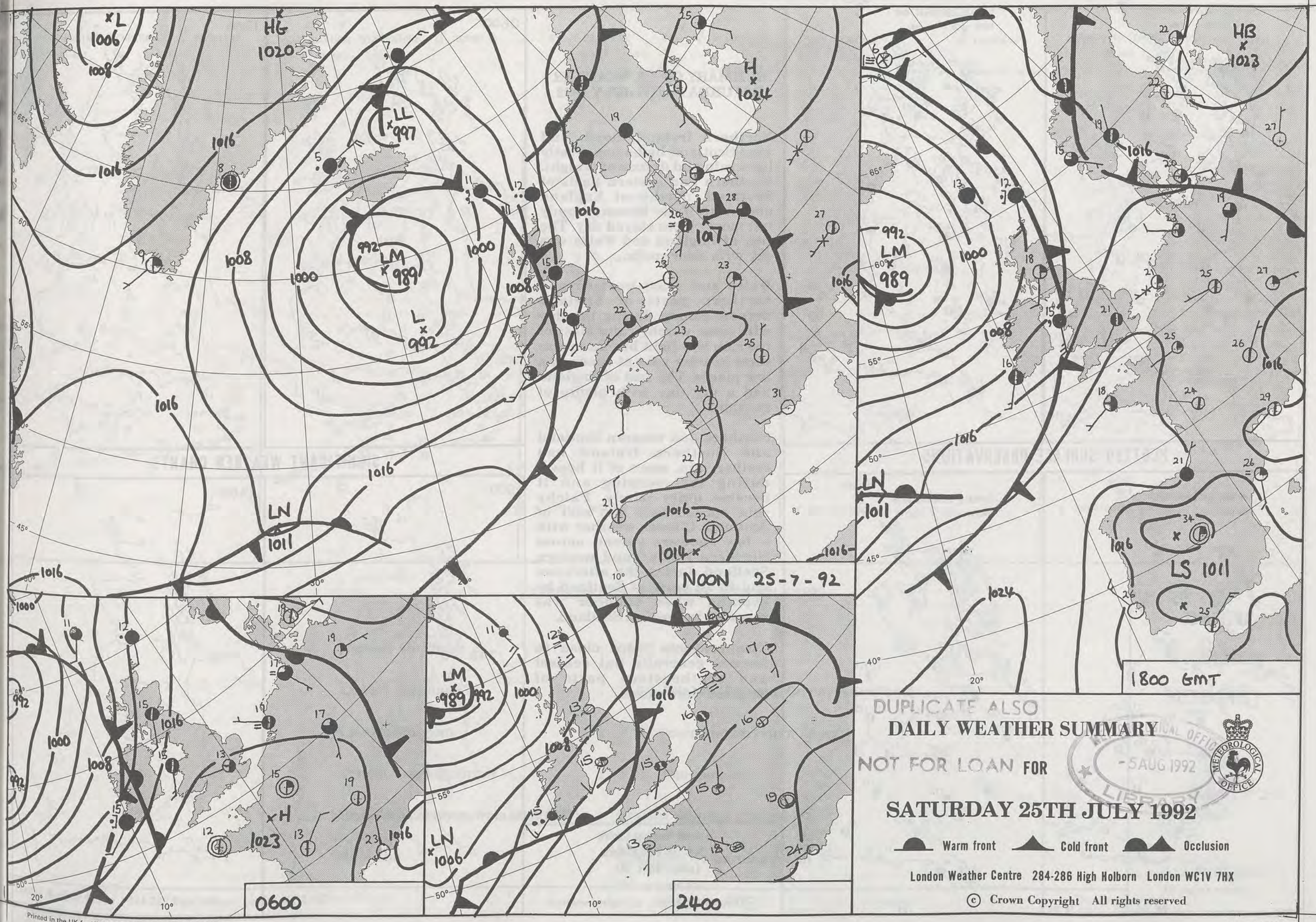

DUPLICATE ALSO
NOT FOR LOAN

DAILY WEATHER SUMMARY

FOR SATURDAY 25TH JULY 1992

Warm front Cold front Occlusion

London Weather Centre 284-286 High Holborn London WC1V 7HX

© Crown Copyright All rights reserved

Printed in the UK for HMSO. Dd 8146371 C10 3/91 9385 9590

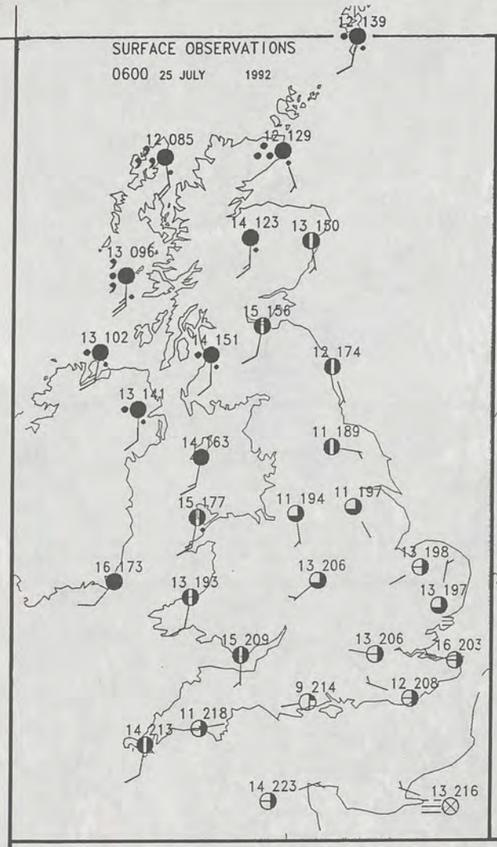

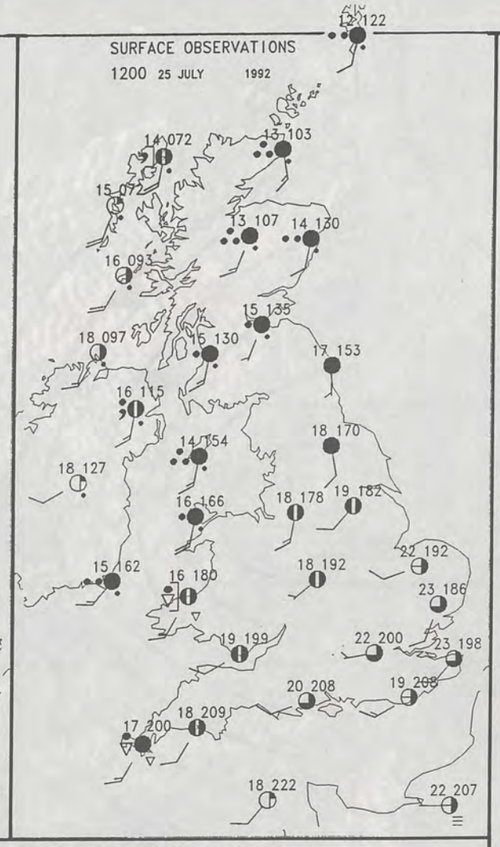

PLOTTED SURFACE OBSERVATIONS

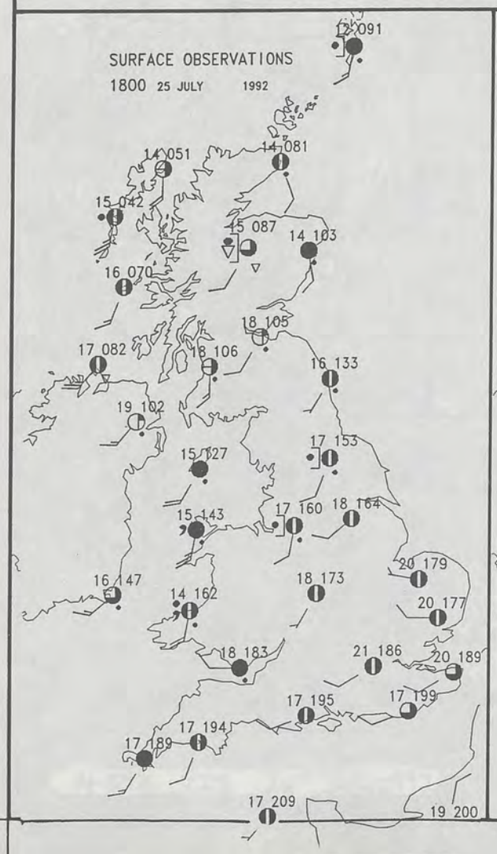

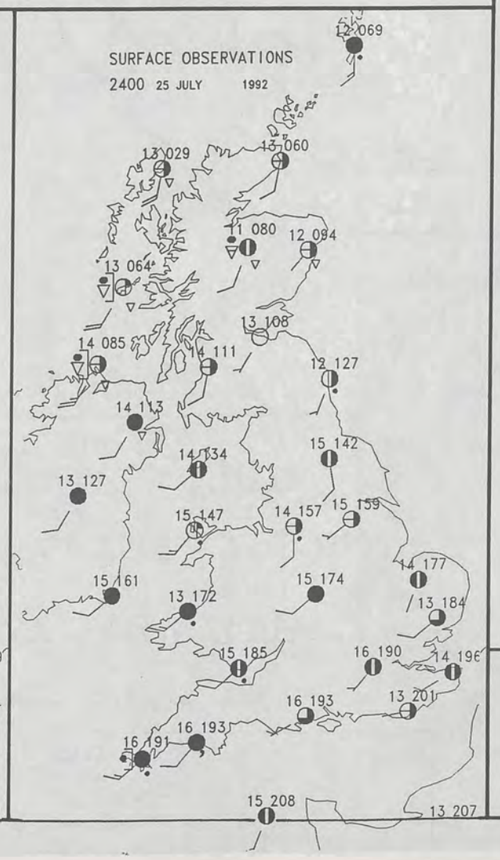

SUMMARY OF UK WEATHER SATURDAY 25TH JULY 1992

Northern Ireland, north and west Scotland had some mostly light rain and drizzle overnight. Southern and eastern parts of Scotland, northwest England and north Wales became cloudy but most places stayed dry. The rest of England and Wales was dry with clear spells.

Wales and some western and northern parts of England became cloudy during the day with some patchy rain. Most of the rain was light but there was some heavier rain at times in a few places. The rest of England had a dry day with plenty of sunshine.

Northern and western Scotland and Northern Ireland had further rain, some of it heavy, during the morning and it became quite windy. Patchy rain spread into the rest of Scotland. Clearer weather with a few showers spread across Northern Ireland and western Scotland during the afternoon and to all parts of Scotland by evening when thunder was reported in western Scotland.

Temperatures were close to normal generally but central and southeastern parts of England were warm.

London Weather Centre
284-286 High Holborn
London WC1V 7HX
All times are GMT

© Crown Copyright All rights reserved

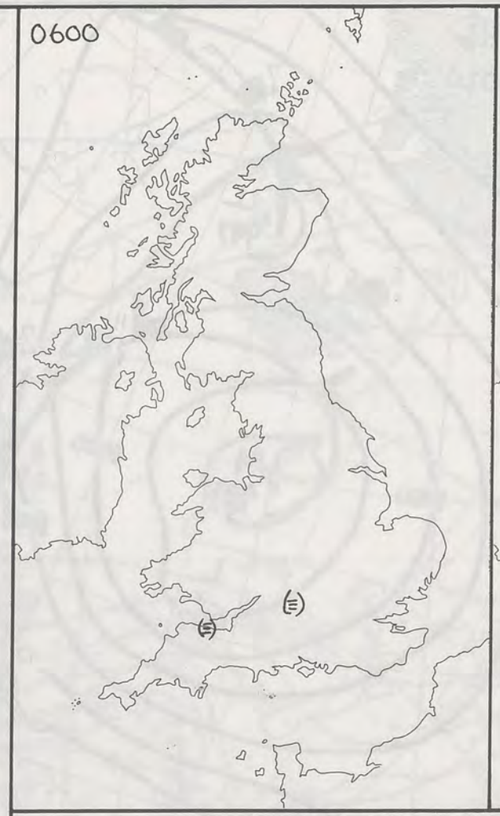

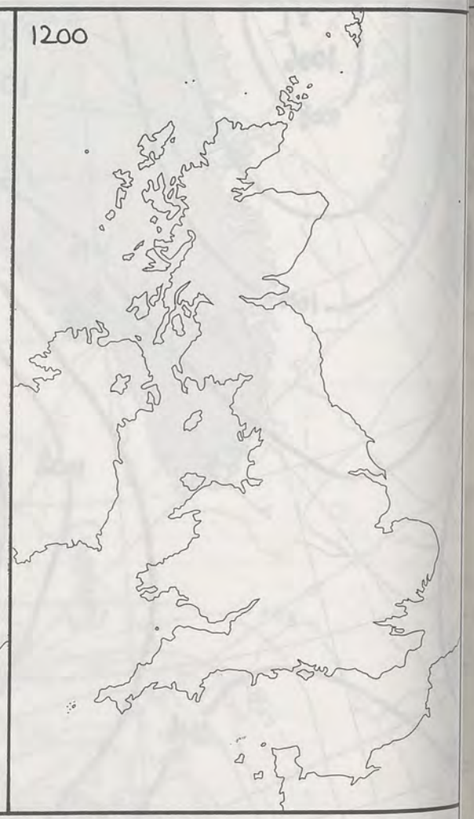

SIGNIFICANT WEATHER CHARTS

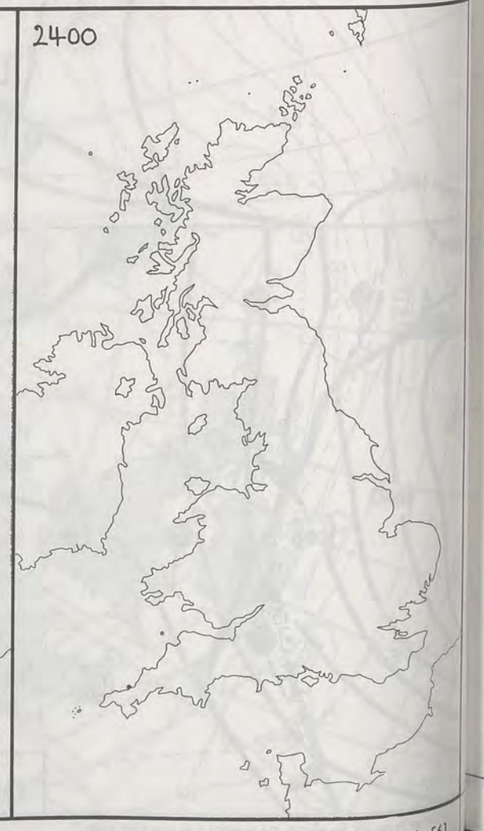

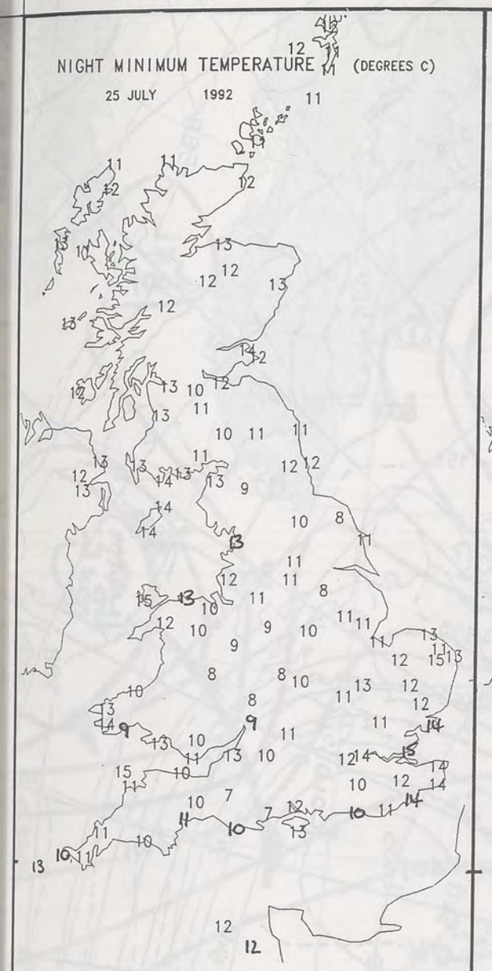

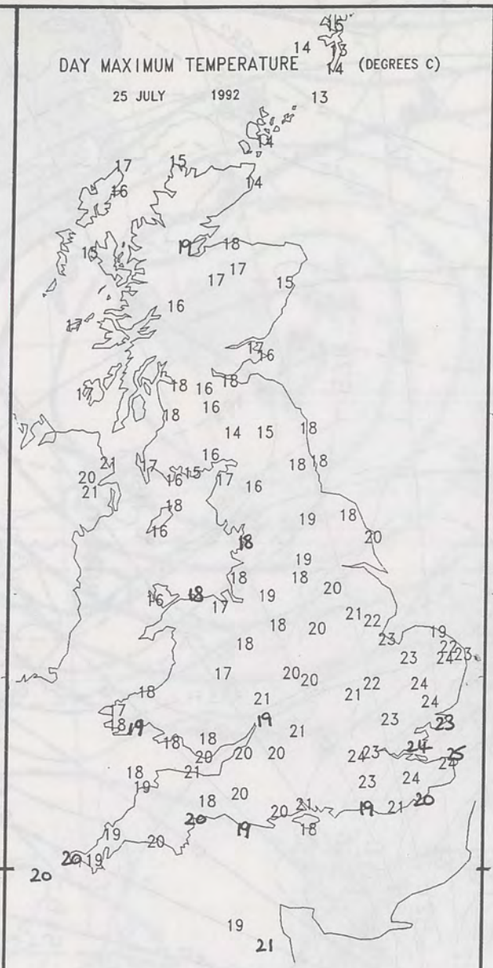

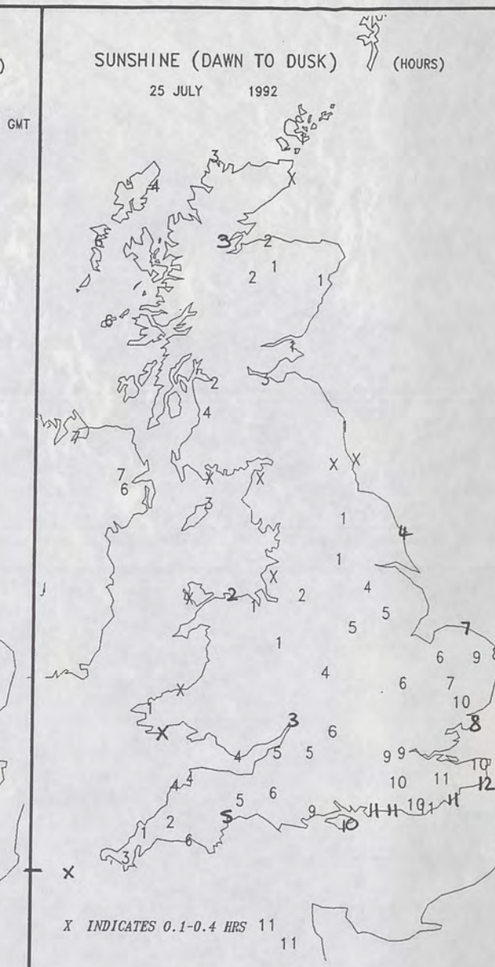

EXTREMES FOR SATURDAY 25TH JULY 1992

Highest Maximum	:	24.7C Margate (Kent)
Lowest Maximum	:	12.8C Fair Isle (Between Orkney & Shetland)
Lowest Minimum	:	7.1C Bournemouth (Hurn Airport)
Lowest Grass Minimum	:	2.0C Bournemouth
Most Rain (24 hours from 0900 GMT)	:	12.1mm Nantmor (Gwynedd)
Most Sun	:	11.8 hours Folkestone (Kent)

DAILY WEATHER SUMMARY

© Crown Copyright
All rights reserved

London Weather Centre 284-286 High Holborn London WC1V 7HX

All times are GMT

Printed in the UK for HMSO. Dd 8146371 C10 3/91 9385 9590


1410Z VIS 25TH JUL 1992

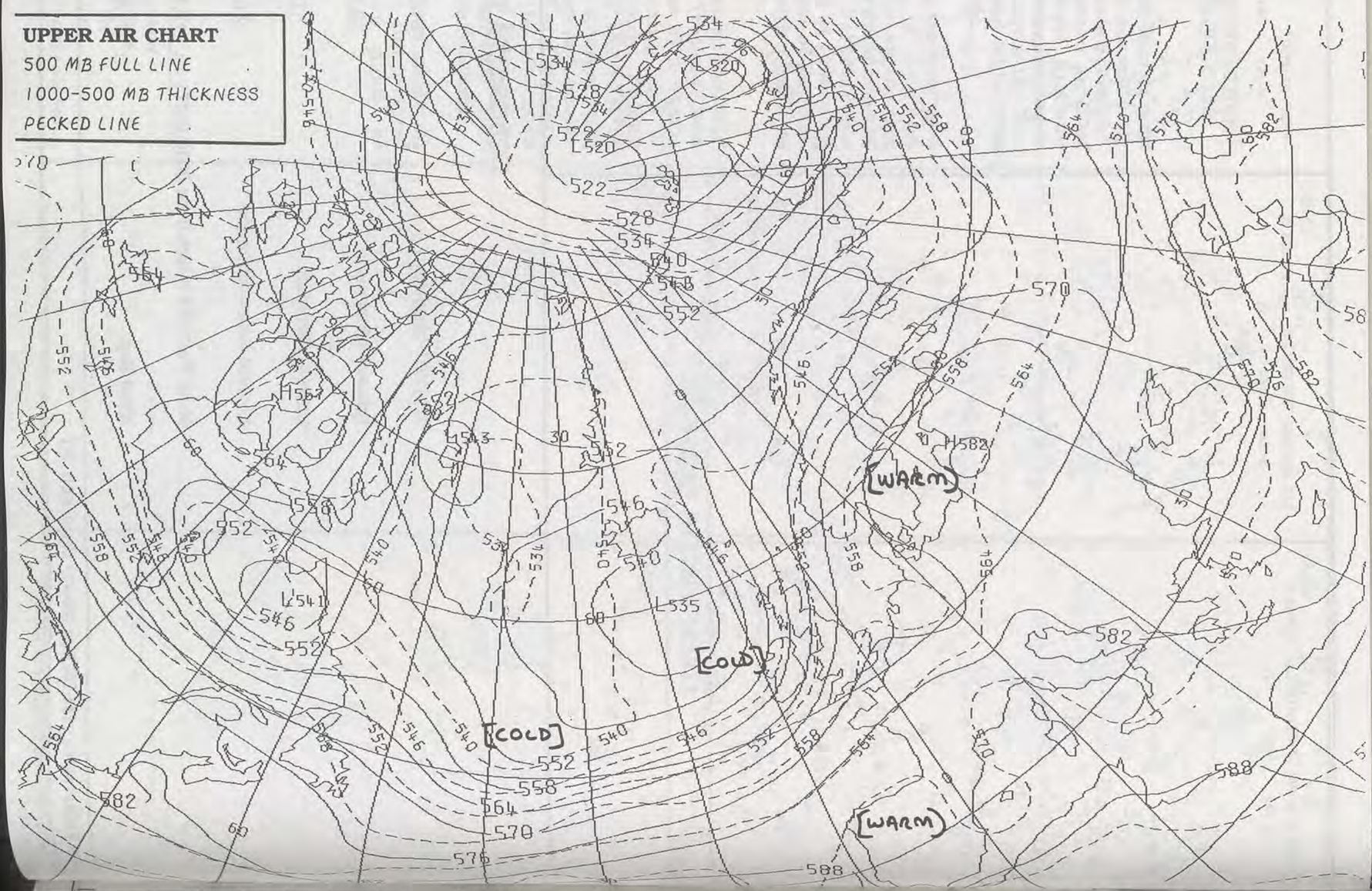
UPPER AIR CHART
500 MB FULL LINE
1000-500 MB THICKNESS
PECKED LINE
[WARM]
[COLD]
[COLD]
[WARM]

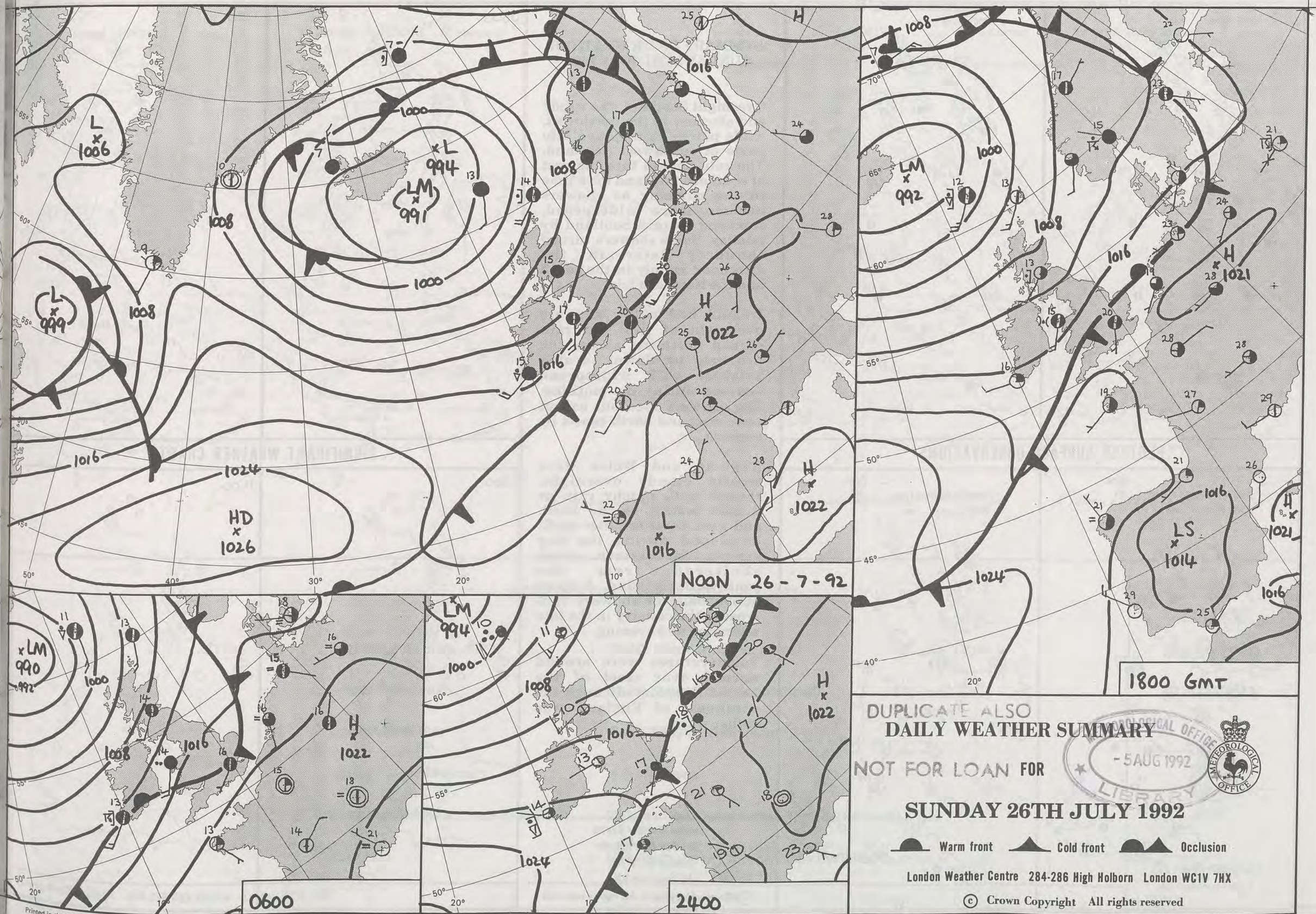

DUPLICATE ALSO

DAILY WEATHER SUMMARY

NOT FOR LOAN FOR
METEOROLOGICAL OFFICE LIBRARY - 5 AUG 1992

SUNDAY 26TH JULY 1992

Warm front Cold front Occlusion

London Weather Centre 284-286 High Holborn London WC1V 7HX

© Crown Copyright All rights reserved

Printed in the UK for HMSO. Dd 8146371 C10 3/91 9385 9590

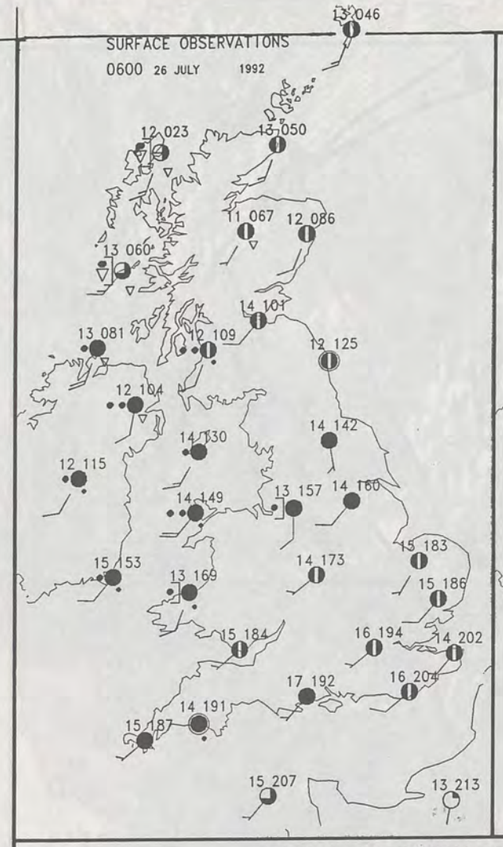

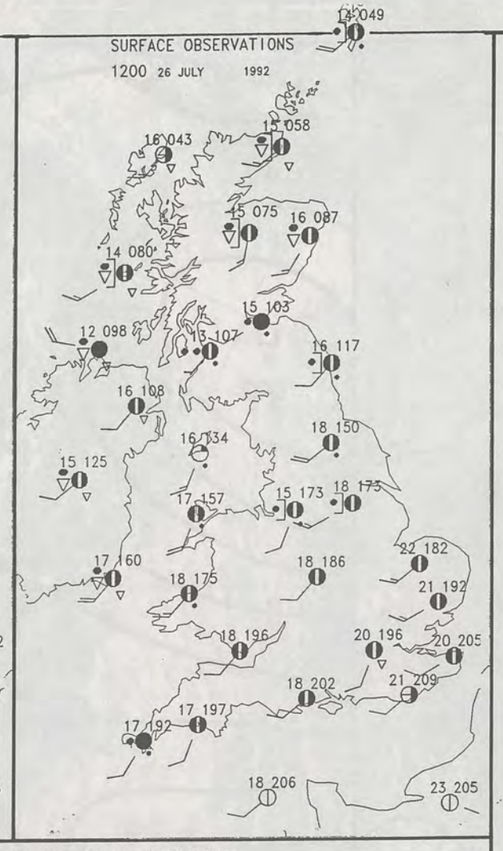

PLOTTED SURFACE OBSERVATIONS

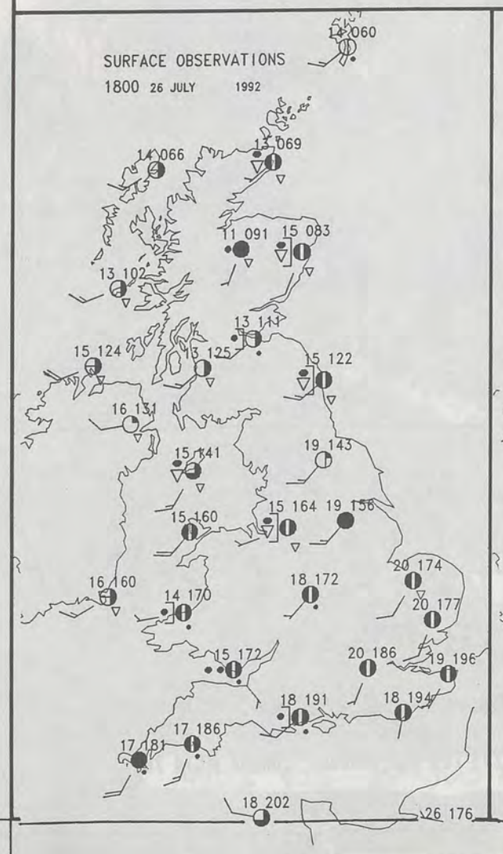

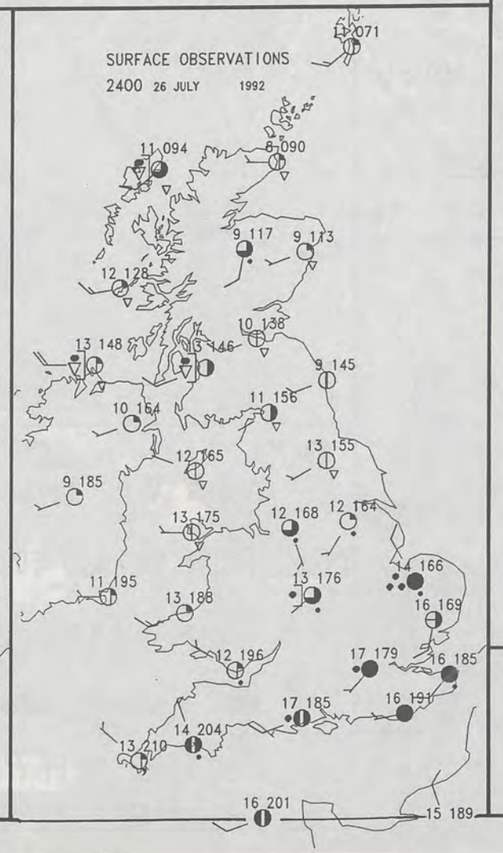

SUMMARY OF UK WEATHER SUNDAY 26TH JULY 1992

Overnight Scotland was windy and showery in the northwest, while patchy rain spread into parts of southwest Scotland. The rain spread into the rest of southern Scotland for a time in the morning as showers became more widespread, reaching eastern Scotland by midday. Some showers turned thundery later in the afternoon mainly in the south and the Northern Isles.

Ireland had a few showers overnight at first but rain spread northeast across the province by dawn; turning brighter with widespread showers during the morning. The showers died out except near west and north coasts by evening.

England and Wales were mostly cloudy overnight, though with patchy rain or drizzle mainly in the south and west. Some brighter spells developed during the day mainly in eastern areas sheltered from the southwesterly wind. A more active band of showery rain crossed the country in the late afternoon and evening.

Temperatures were around normal over most of the United Kingdom although the southeast of England was rather warm.

London Weather Centre
284-286 High Holborn
London WC1V 7HX
All times are GMT

© Crown Copyright All rights reserved

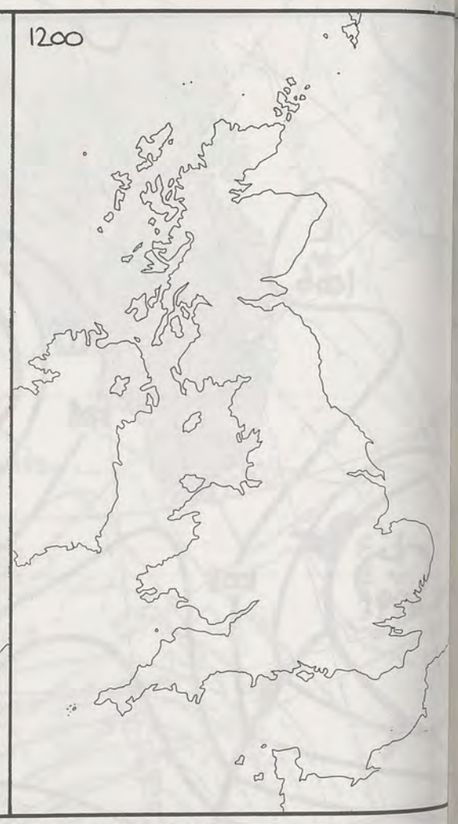

SIGNIFICANT WEATHER CHARTS

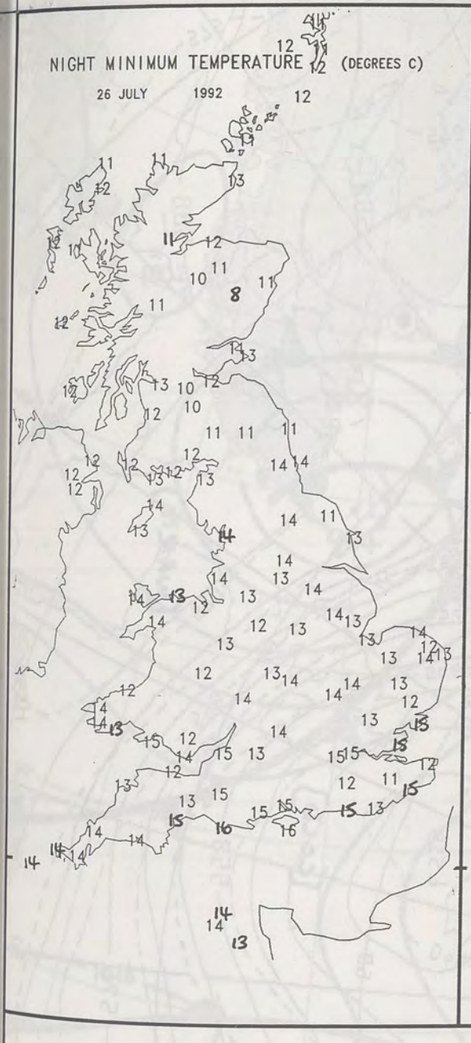

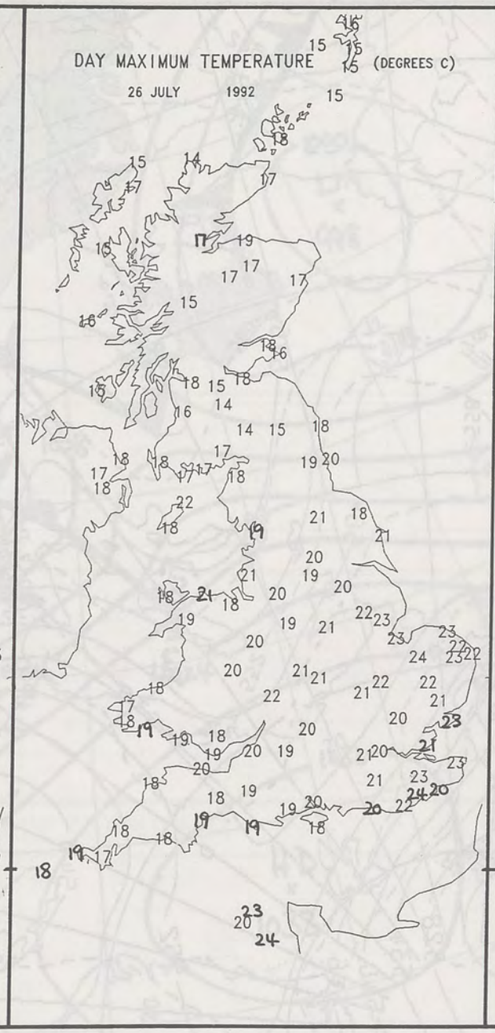

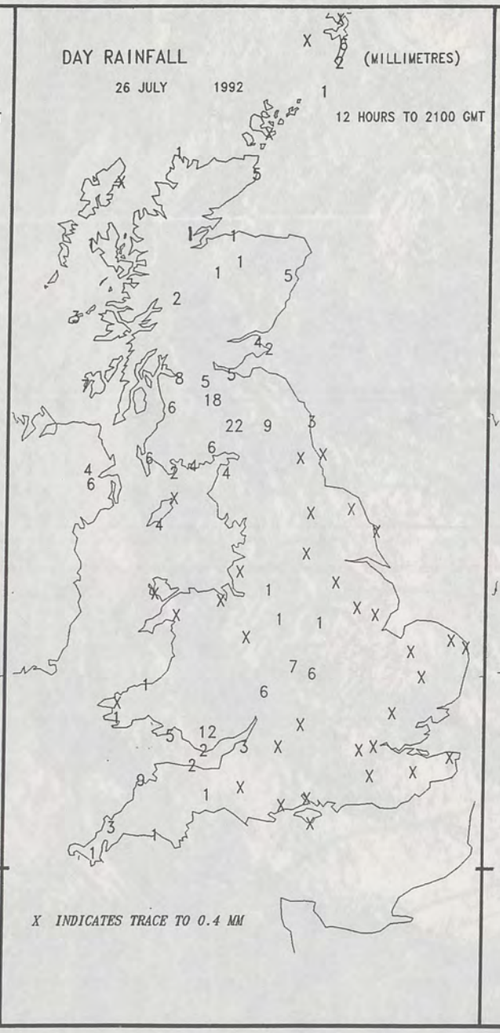

EXTREMES FOR SUNDAY 26TH JULY 1992

Highest Maximum	:	24.4C Brede (N. of Hastings)
Lowest Maximum	:	13.6C Cape Wrath (N. Scotland)
Lowest Minimum	:	8.4C Aboyne (Grampian)
Lowest Grass Minimum	:	4.2C Aboyne
Most Rain (24 hours from 0900 GMT)	:	22.3mm Eskdalemuir (Dumfries & Galloway)
Most Sun	:	13.9 hours Jersey Airport (Channel Isles)

DAILY WEATHER SUMMARY

© Crown Copyright
All rights reserved

London Weather Centre 284-286 High Holborn London WC1V 7HX

All times are GMT

Printed in the UK for HMSO. Dd 8146371 C10 3/91 9385 9590


1420Z VIS 26TH JUL 1992

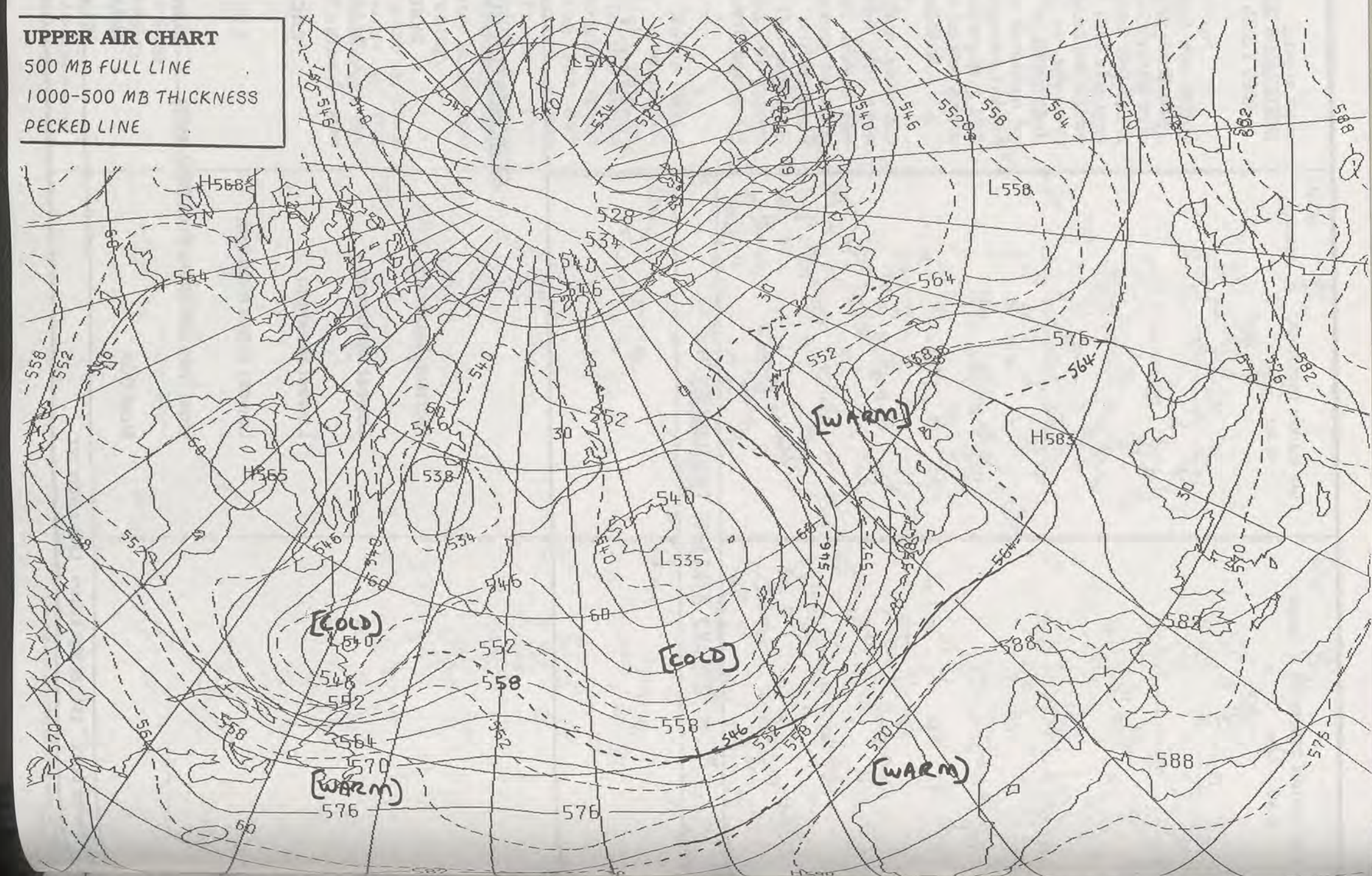
UPPER AIR CHART
500 MB FULL LINE
1000-500 MB THICKNESS
PECKED LINE
L510
L558
H568
H565
L538
L535
H583
[COLD]
[COLD]
[WARM]
[WARM]
[WARM]

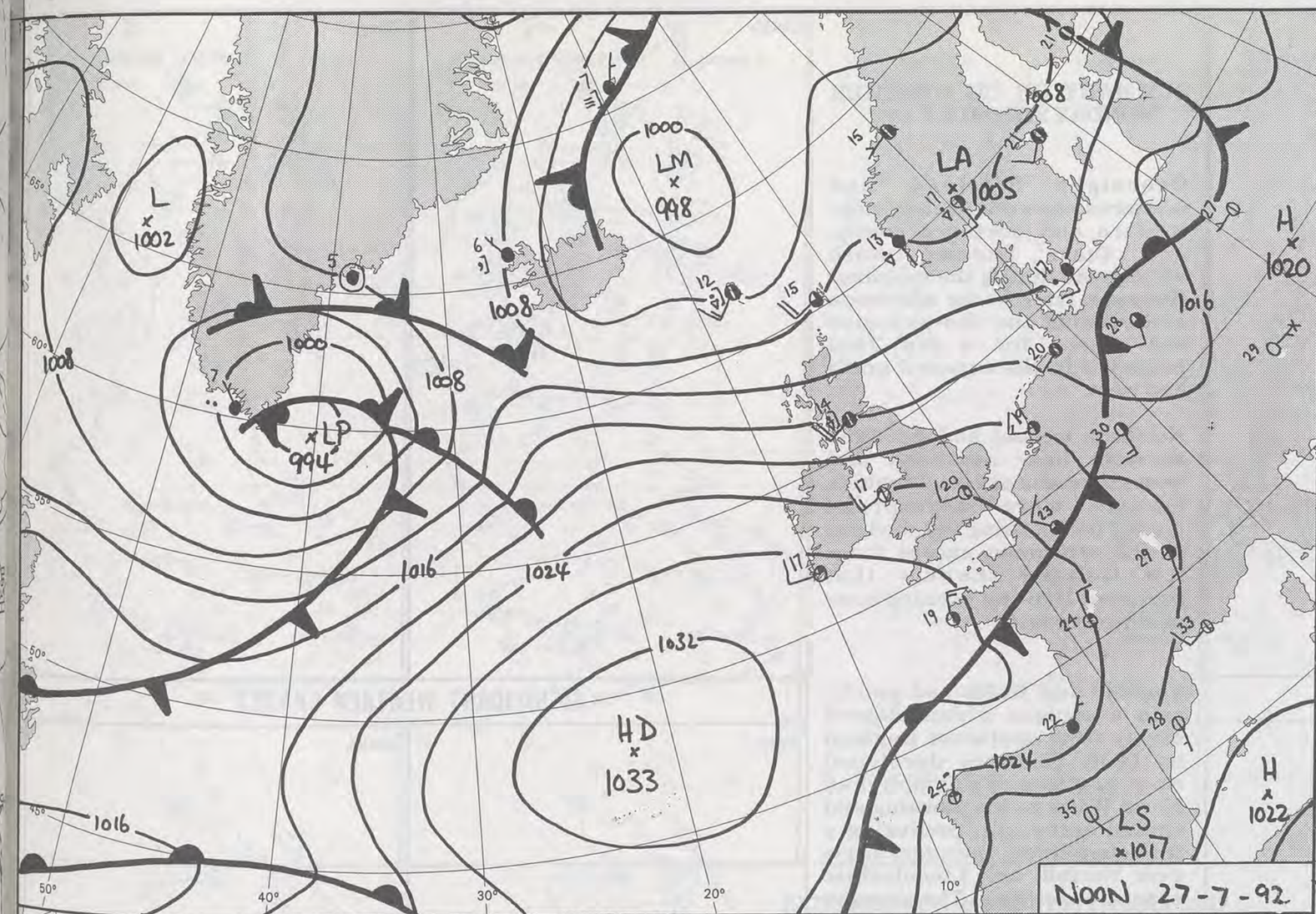

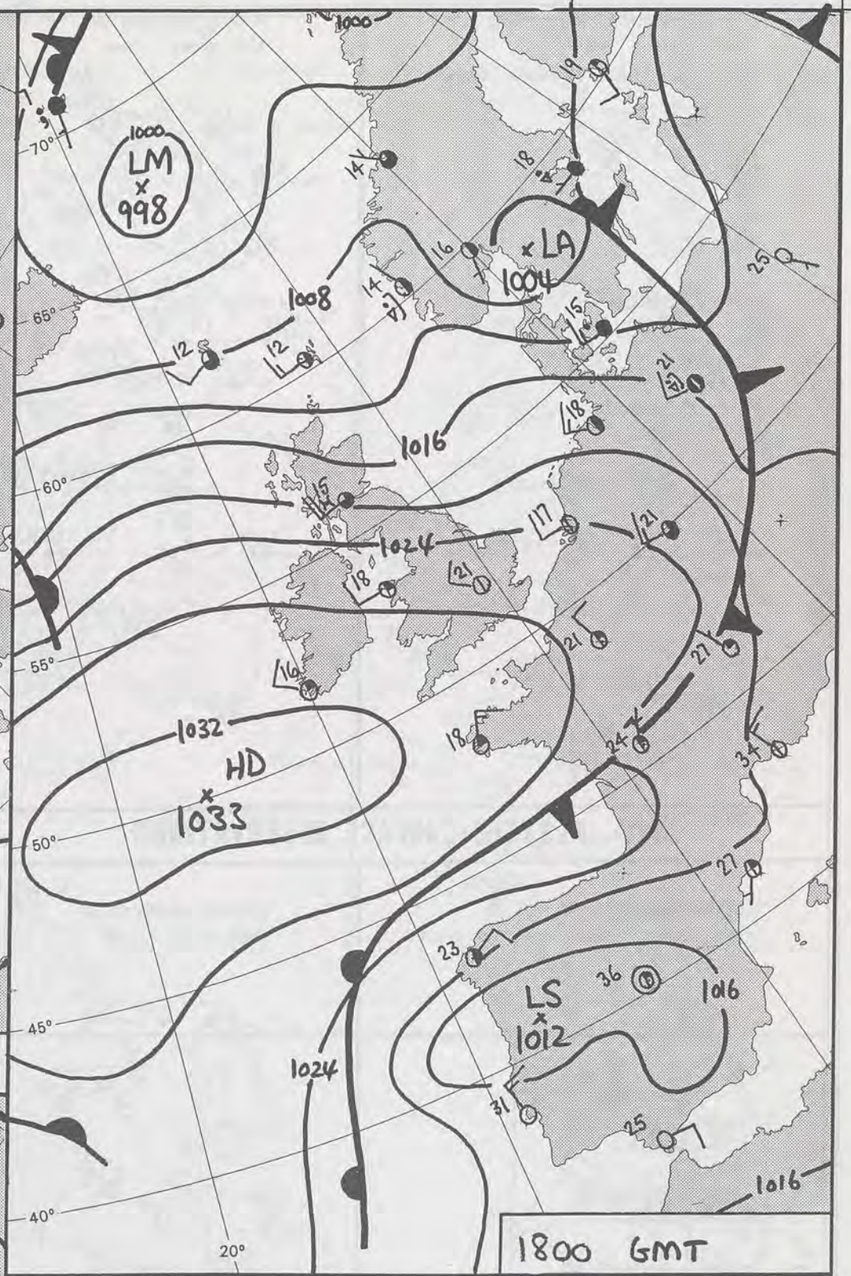

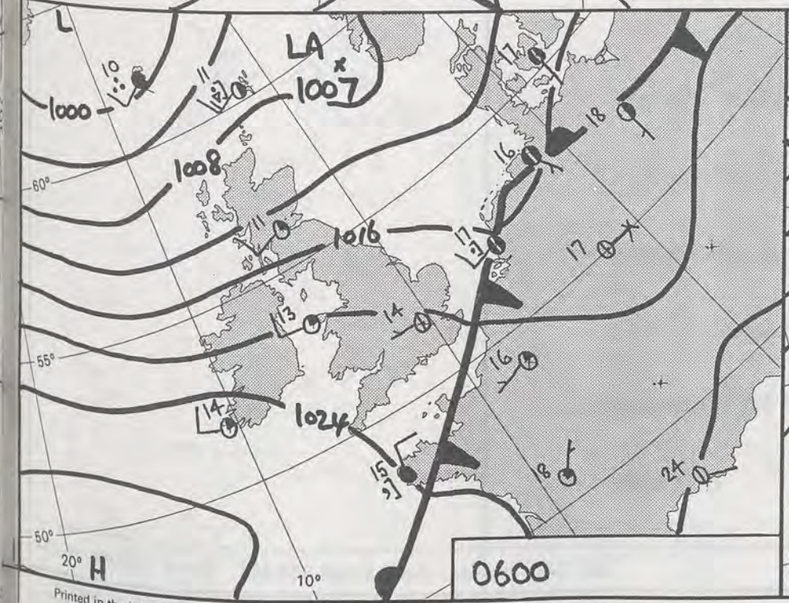

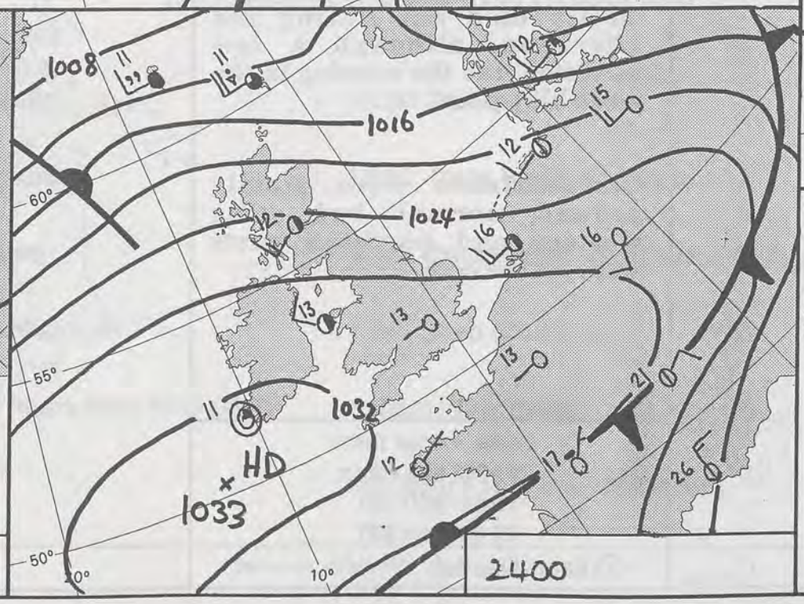

DUPLICATE ALSO
NOT FOR LOAN

DAILY WEATHER SUMMARY FOR

METEOROLOGICAL OFFICE
-5 AUG 1992
LIBRARY

MONDAY 27TH JULY 1992

Warm front Cold front Occlusion

London Weather Centre 284-286 High Holborn London WC1V 7HX

© Crown Copyright All rights reserved

Printed in the UK for HMSO. Dd 8146371 C10 3/91 9385 9590

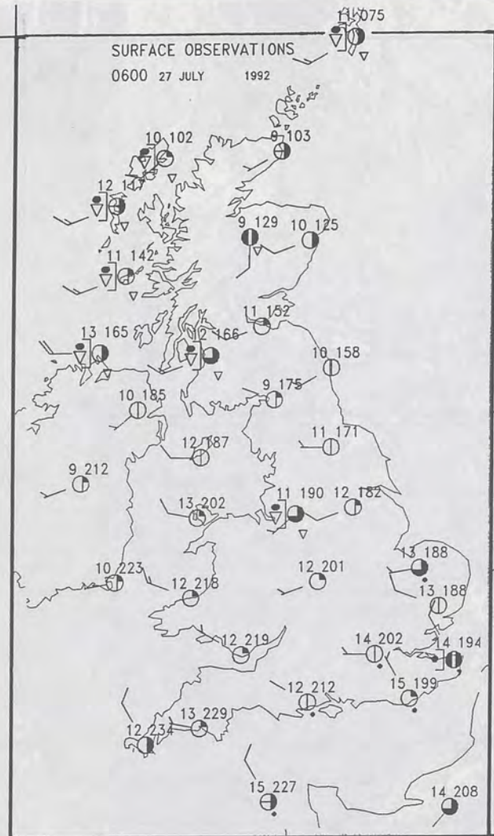

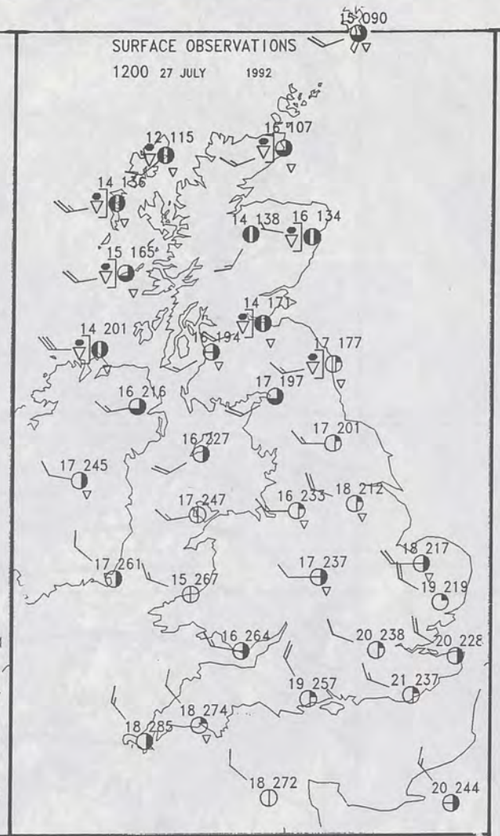

PLOTTED SURFACE OBSERVATIONS

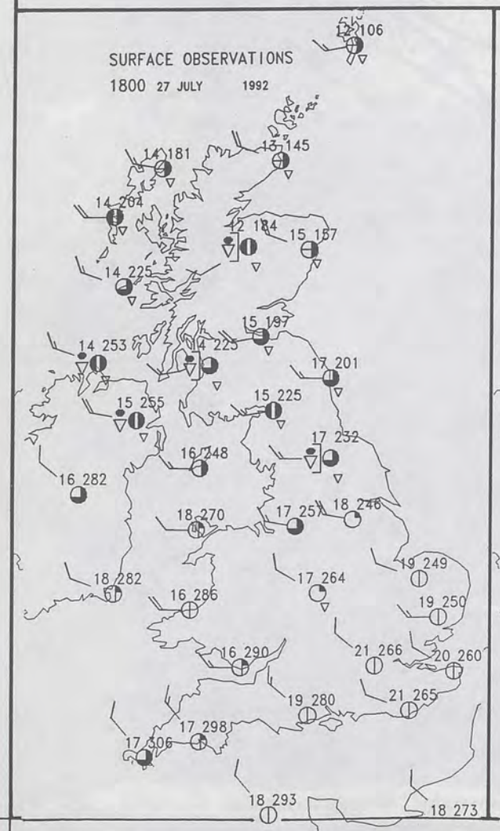

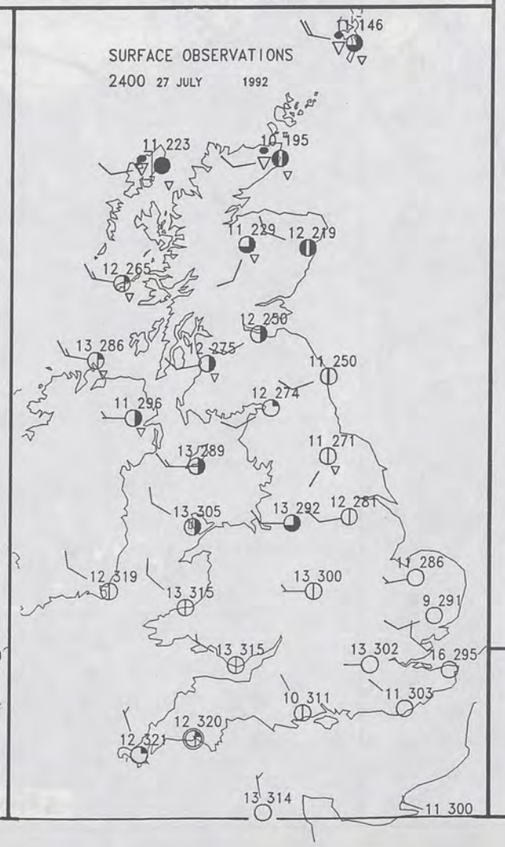

SUMMARY OF UK WEATHER MONDAY 27TH JULY 1992

Overnight Scotland had scattered showers, mainly near western and northern coasts, and these became more widespread during the morning. However, later in the afternoon and evening the showers died out except for a few that persisted in the exposed north and west.

Northern Ireland had scattered showers near northern and western coasts overnight which became more widespread during the morning but died out in the afternoon except for a few isolated showers that persisted into the evening near northwest coasts.

England and Wales had patchy rain overnight which cleared slowly from southeast England by 0600. Showers developed over northwest England and North Wales in the morning and spread eastwards, producing a few shortlived thunderstorms over Norfolk and Lincolnshire around lunchtime. The showers mostly died out during the afternoon, although a few persisted into the evening in the more hilly parts.

Temperatures were mostly around normal but some western and northern parts were rather cool.

London Weather Centre
284-286 High Holborn
London WC1V 7HX
All times are GMT

© Crown Copyright All rights reserved

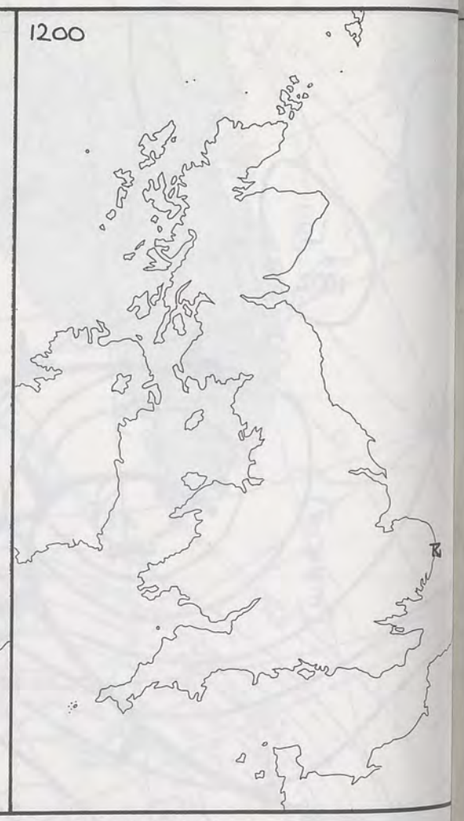

SIGNIFICANT WEATHER CHARTS

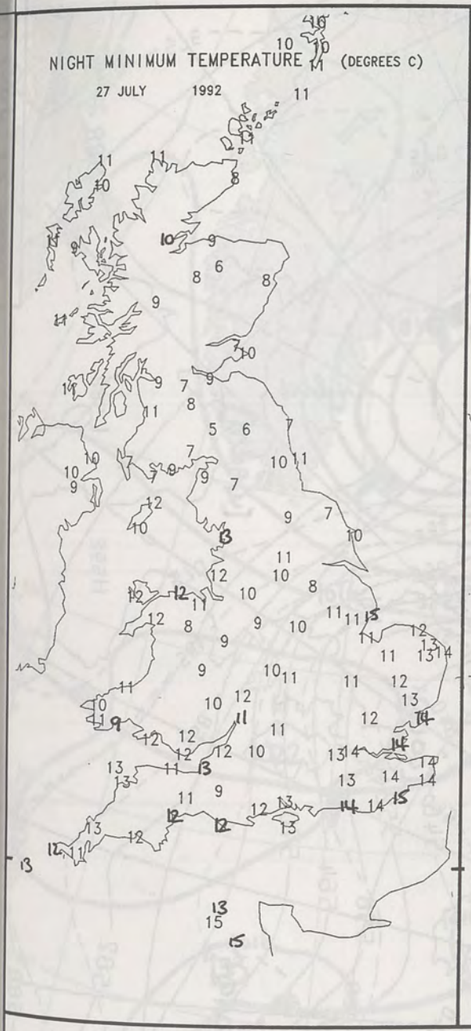

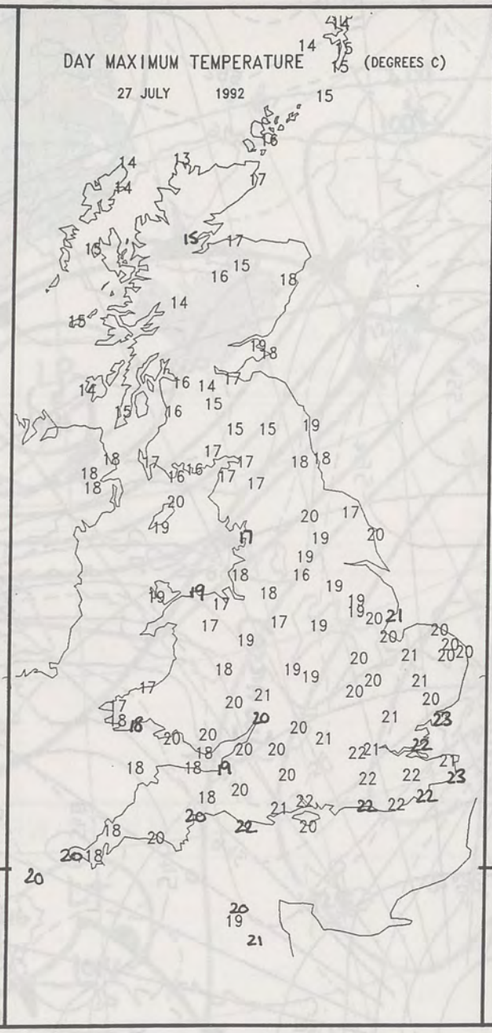

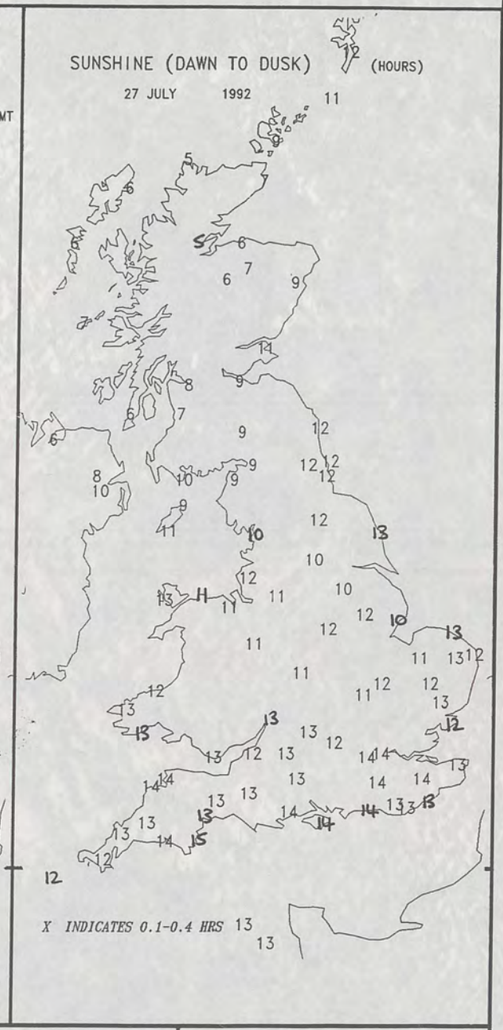

EXTREMES FOR MONDAY 27TH JULY 1992

Highest Maximum	:	23.0C Folkestone (Kent)
Lowest Maximum	:	12.6C Cape Wrath (N. Scotland)
Lowest Minimum	:	5.2C Eskdalemuir (Dumfries & Galloway)
Lowest Grass Minimum	:	0.5C Shap (Cumbria)
Most Rain (24 hours from 0900 GMT)	:	8.0mm Sloy (Near Loch Lomond)
Most Sun	:	14.5 hours Teignmouth (Devon)

DAILY WEATHER SUMMARY

© Crown Copyright
All rights reserved

London Weather Centre 284-286 High Holborn London WC1V 7HX

All times are GMT

Printed in the UK for HMSO. Dd 8146371 C10 3/91 9385 9590


1429Z VIS 27TH OCT 1992

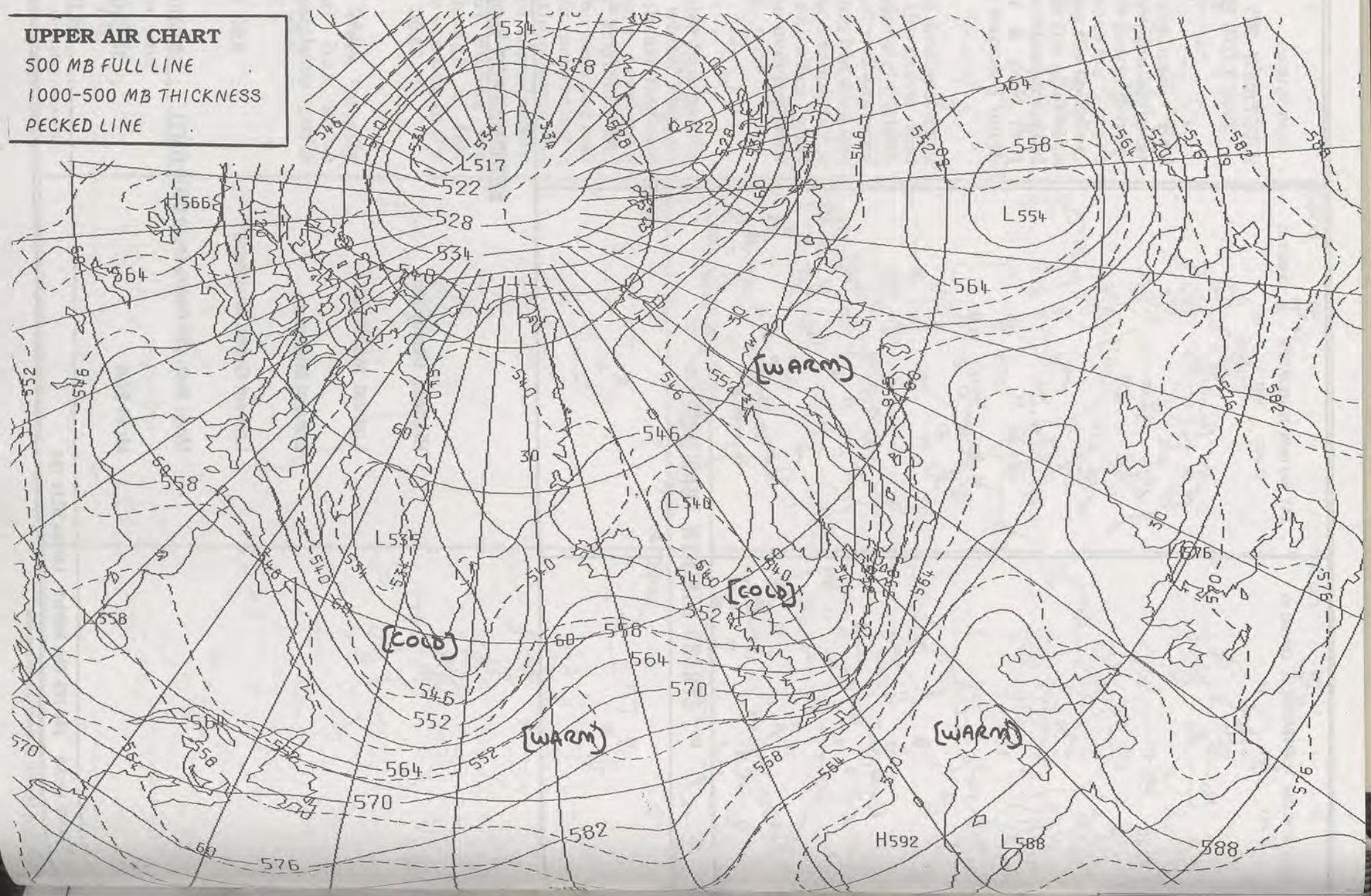
UPPER AIR CHART
500 MB FULL LINE
1000-500 MB THICKNESS
PECKED LINE
L517
H566
L554
L540
L535
L558
H592
L588
[WARM]
[COLD]
[WARM]
[COLD]
[WARM]

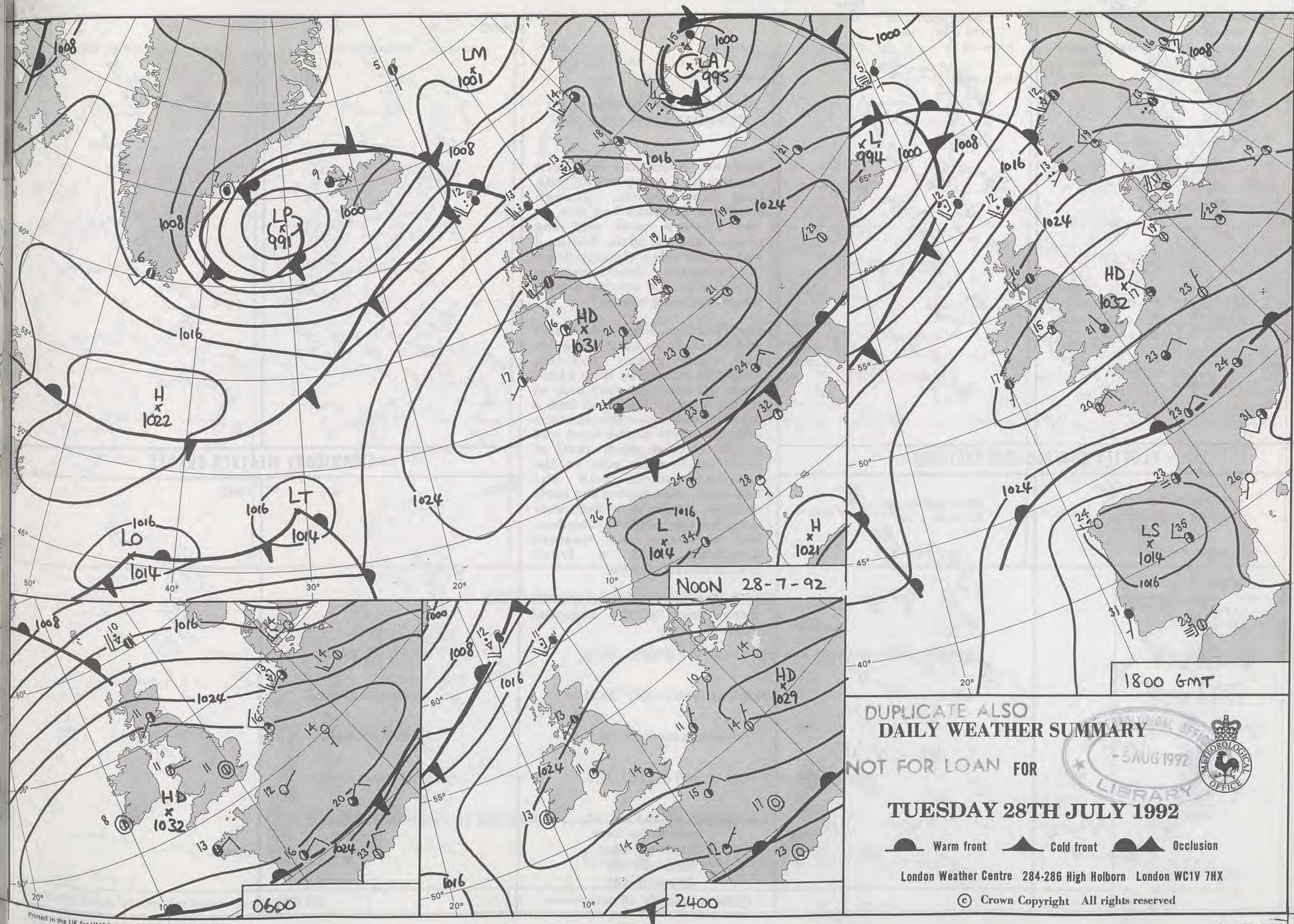

DUPLICATE ALSO
NOT FOR LOAN

DAILY WEATHER SUMMARY

FOR

TUESDAY 28TH JULY 1992

Warm front Cold front Occlusion

London Weather Centre 284-286 High Holborn London WC1V 7HX

© Crown Copyright All rights reserved

METEOROLOGICAL OFFICE LIBRARY -5 AUG 1992

Printed in the UK for HMSO. Dd 8146371 C10 3/91 9385 9590

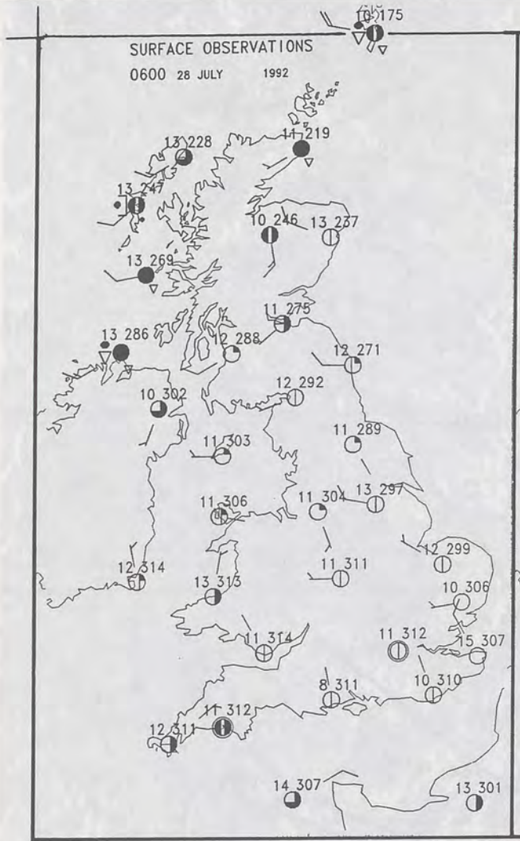

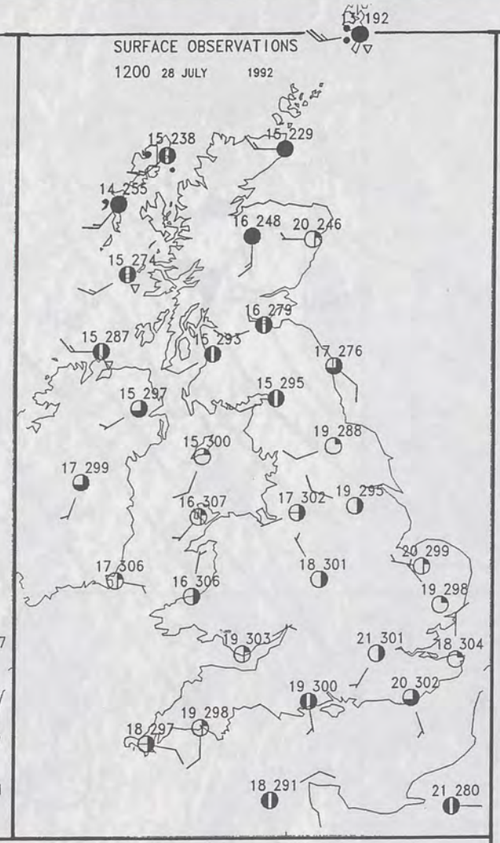

PLOTTED SURFACE OBSERVATIONS

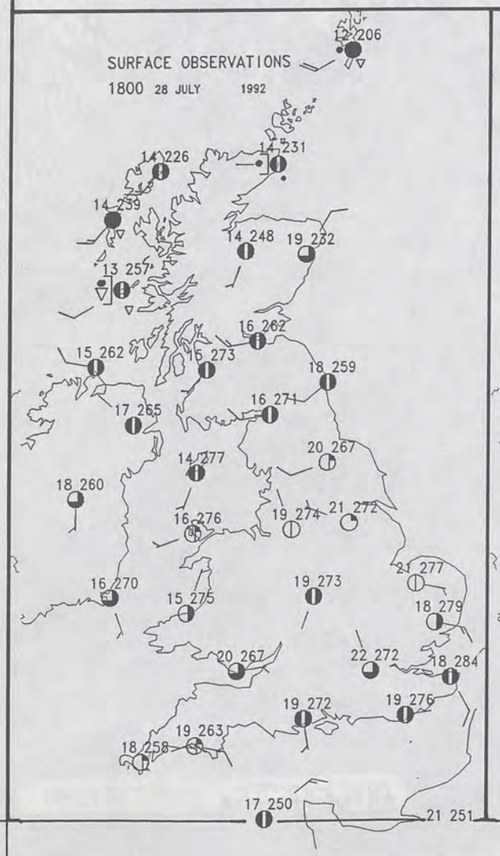

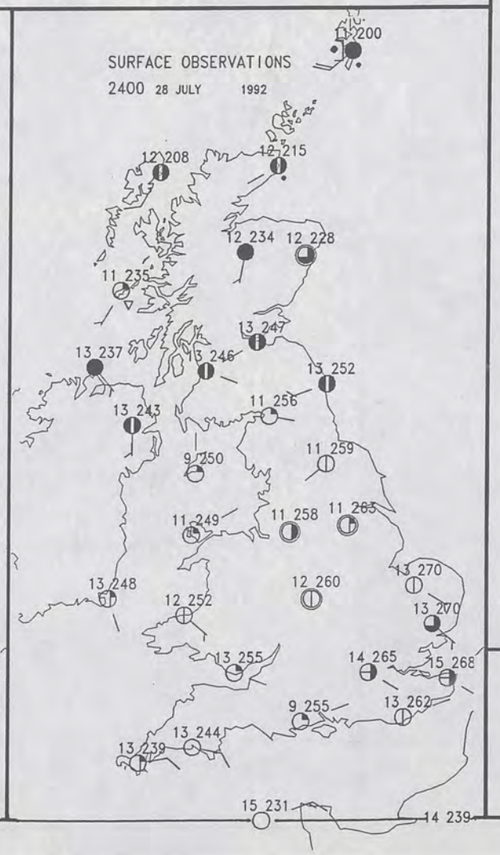

SUMMARY OF UK WEATHER TUESDAY 28TH JULY 1992

England, Wales and Northern Ireland had a dry night with long clear periods, although southern England had one or two shallow mist and fog patches around dawn. Scotland was rather more cloudy with a few showers, theses mainly confined to the northern isles and west-facing coasts.

On Tuesday, England, Wales and Northern Ireland had a dry day with sunny periods, although extensive high cloud made the sunshine very hazy at times. Most of Scotland had a dry day, but one or two showers affected parts of the west and north, with a short spell of more continuous rain in the extreme north and the Northern Isles during the early evening. Winds were light over most of the United Kingdom, but northern and western Scotland had a fresh southwesterly at first.

Temperatures in most places were close to the seasonal normal.

London Weather Centre
284-286 High Holborn
London WC1V 7HX
All times are GMT

© Crown Copyright All rights reserved

SIGNIFICANT WEATHER CHARTS

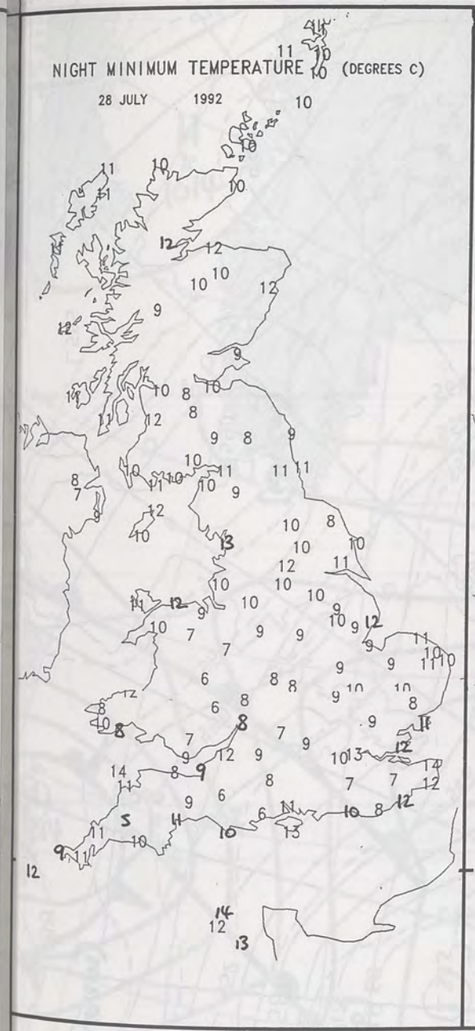

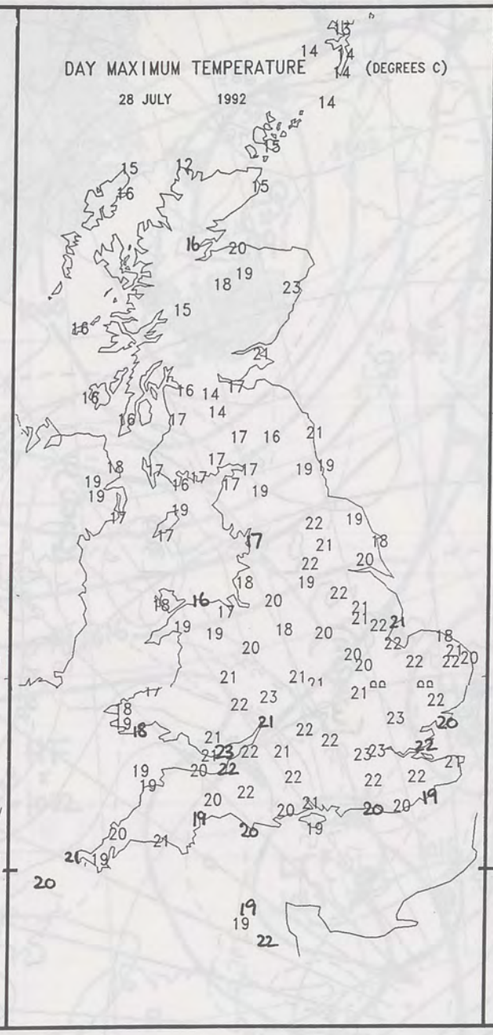

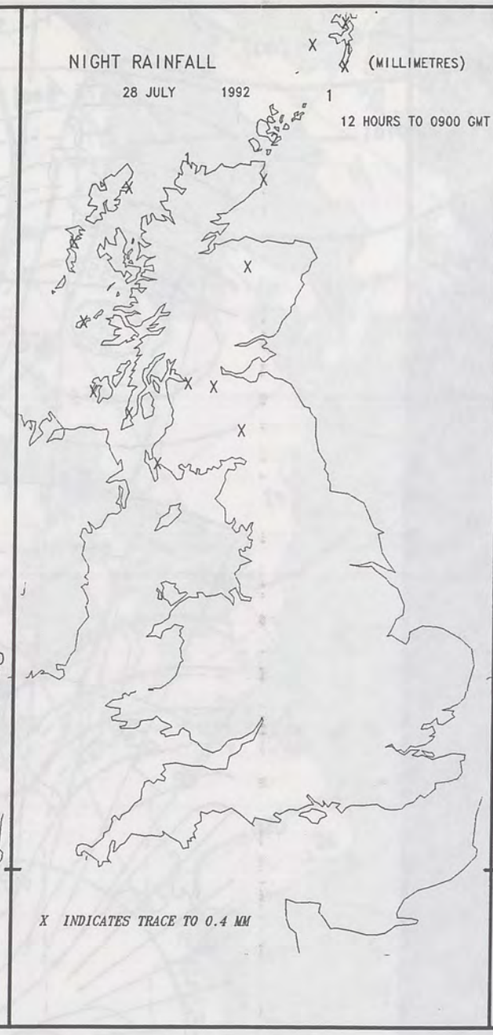

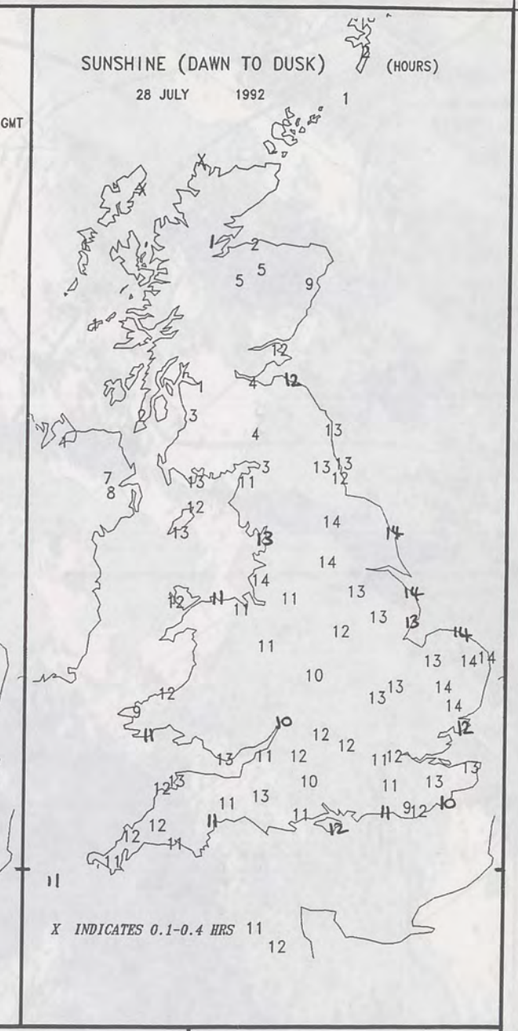

EXTREMES FOR TUESDAY 28TH JULY 1992

Highest Maximum	:	23.2C Cardiff Weather Centre and Aberdeen (Dyce Airport)
Lowest Maximum	:	12.4C Cape Wrath (N. Scotland)
Lowest Minimum	:	5.1C Bastreet (Cornwall)
Lowest Grass Minimum	:	0.5C Church Fenton (Near Selby, Yorkshire)
Most Rain (24 hours from 0900 GMT)	:	2.8mm Lerwick (Shetland)
Most Sun	:	14.4 hours Leeds Weather Centre

DAILY WEATHER SUMMARY

© Crown Copyright
All rights reserved

London Weather Centre 284-286 High Holborn London WC1V 7HX

All times are GMT

Printed in the UK for HMSO. Dd 8146371 C10 3/91 9385 9590

1350Z VIS 28th JUL 1992

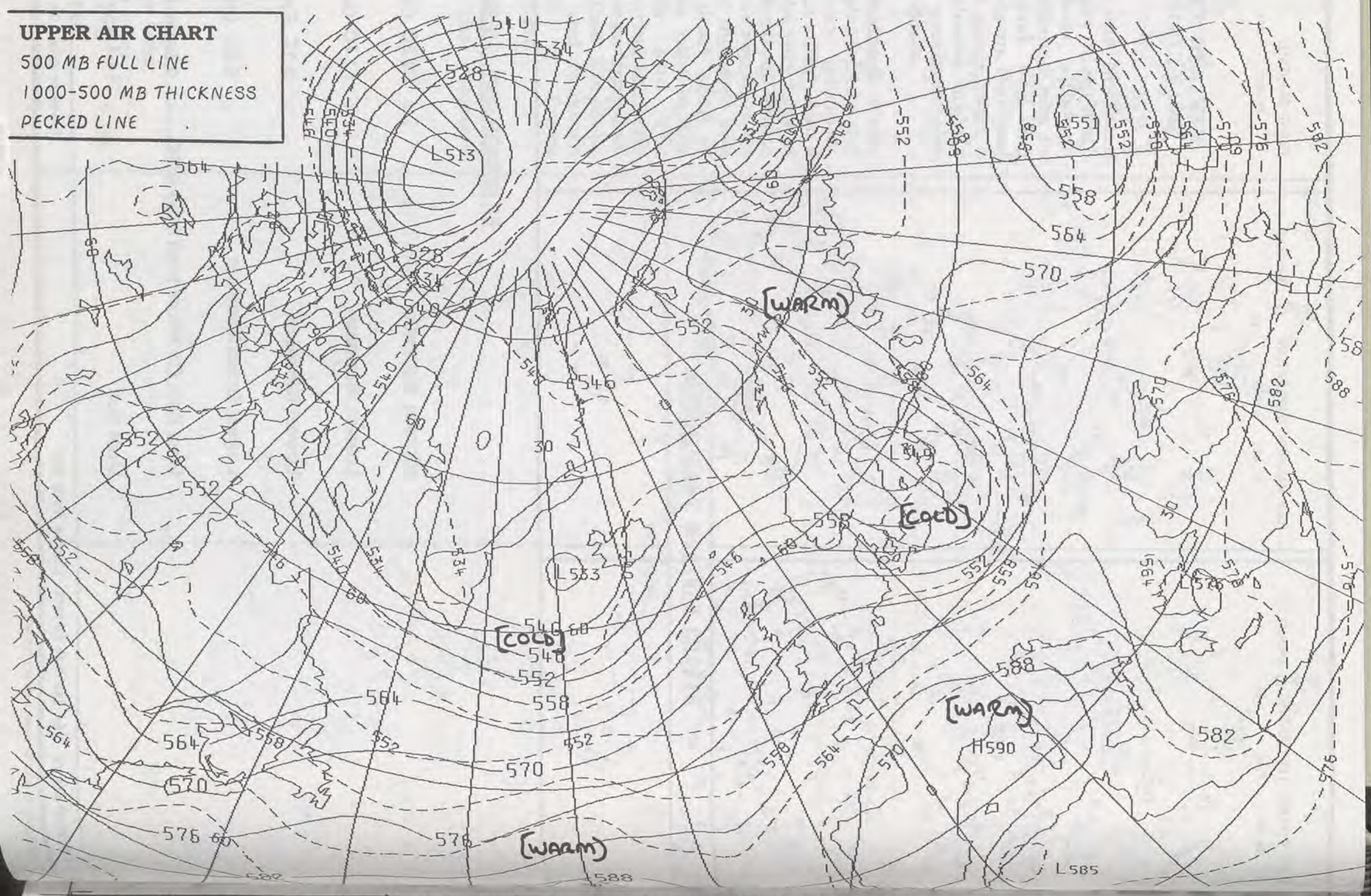
UPPER AIR CHART
500 MB FULL LINE
1000-500 MB THICKNESS
PECKED LINE
L513
L533
L549
L565
H590
[WARM]
[COLD]
[COLD]
[WARM]
[WARM]

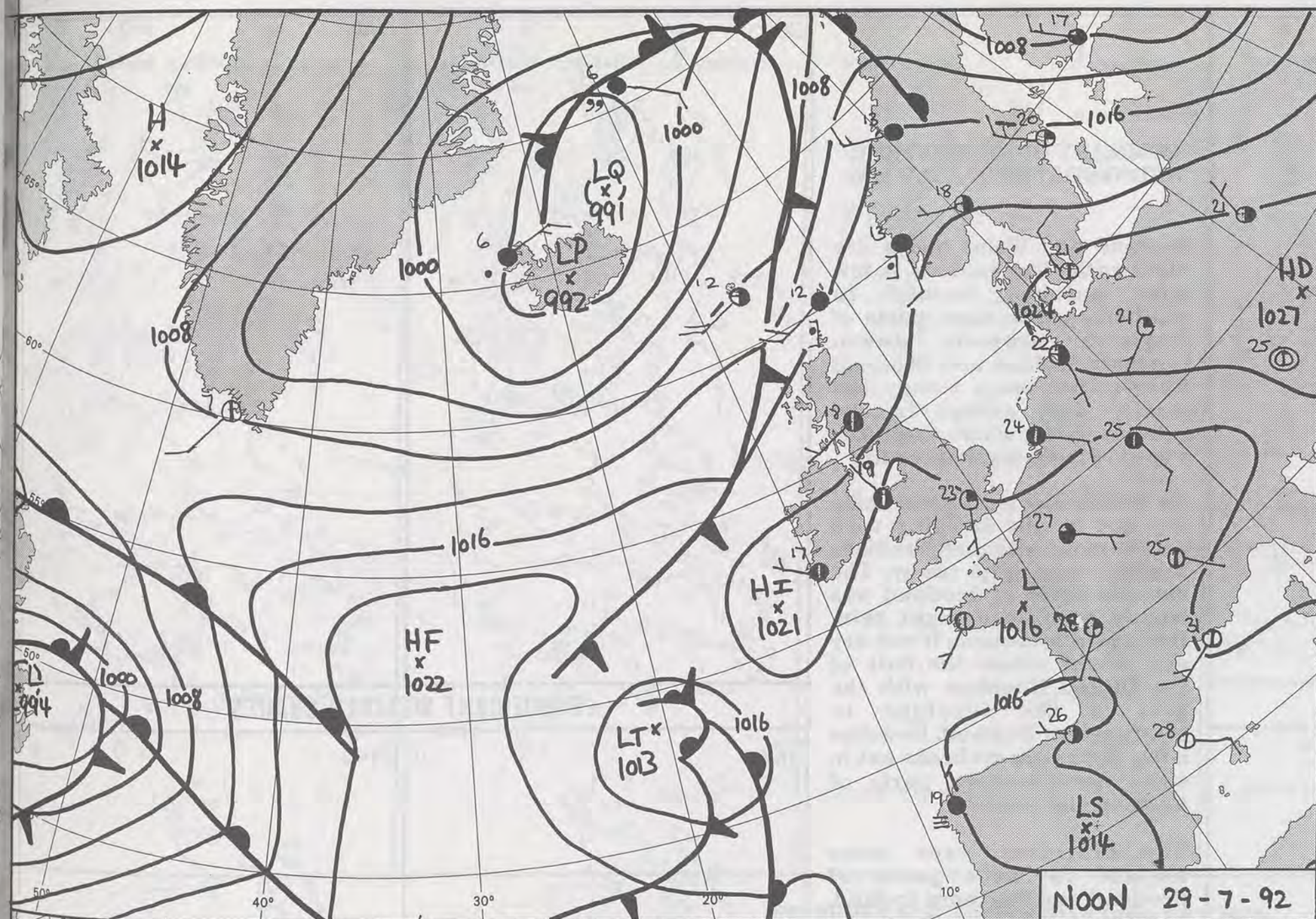

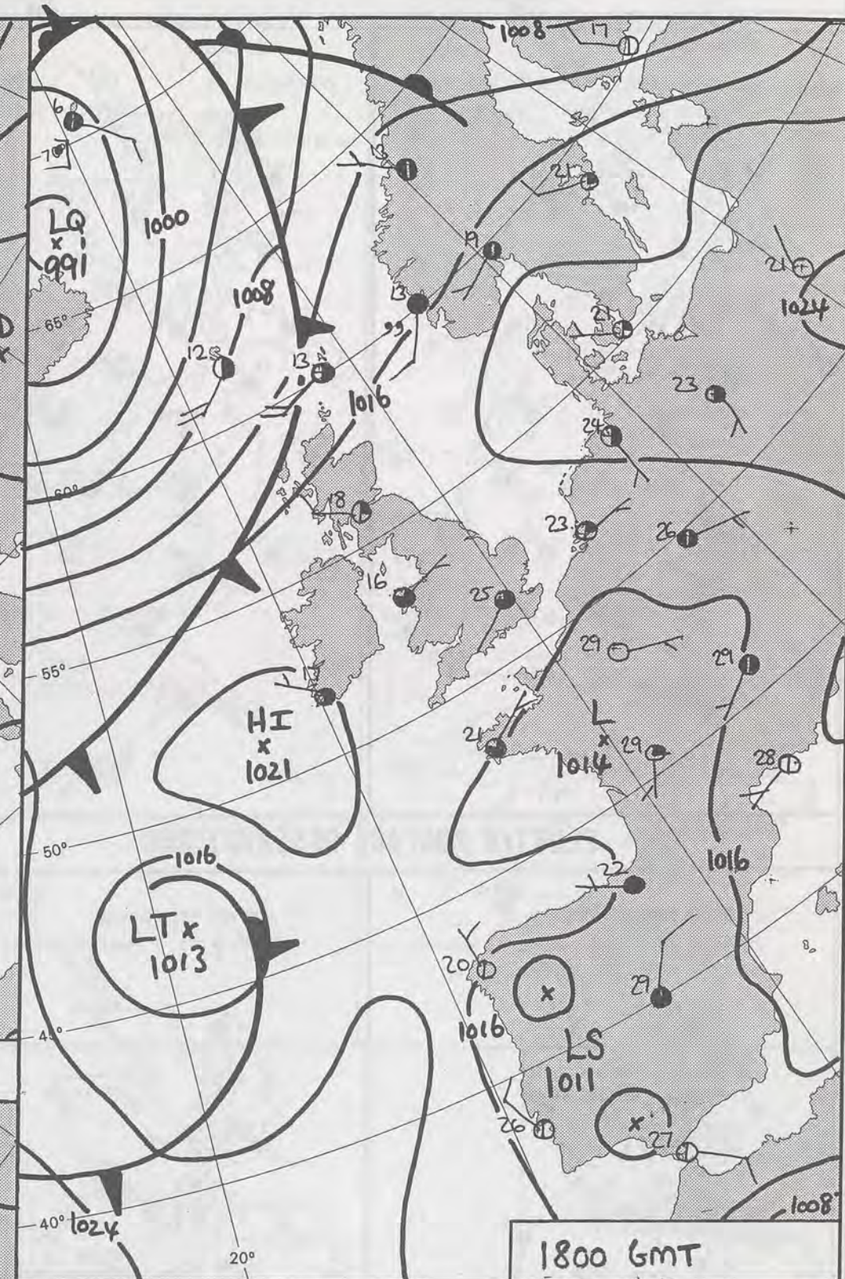

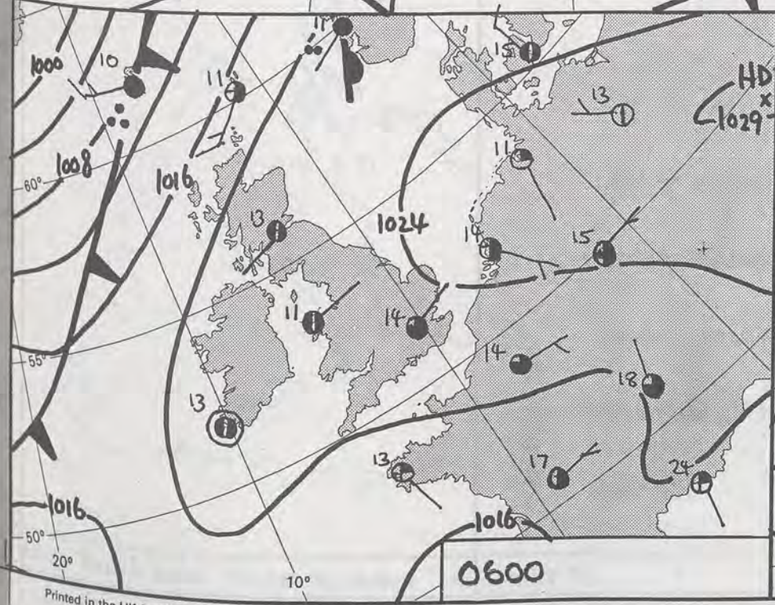

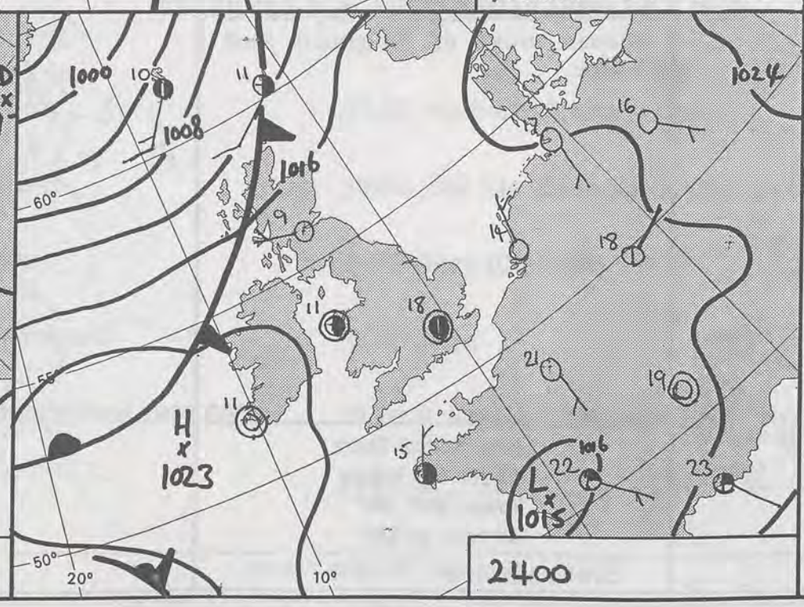

DUPLICATE ALSO

DAILY WEATHER SUMMARY

NOT FOR LOAN FOR

METEOROLOGICAL OFFICE 10 AUG 1992 LIBRARY

WEDNESDAY 29TH JULY 1992

Warm front — Cold front — Occlusion

London Weather Centre 284-286 High Holborn London WC1V 7HX

© Crown Copyright All rights reserved

Printed in the UK for HMSO. Dd 8146371 C10 3/91 9385 9590

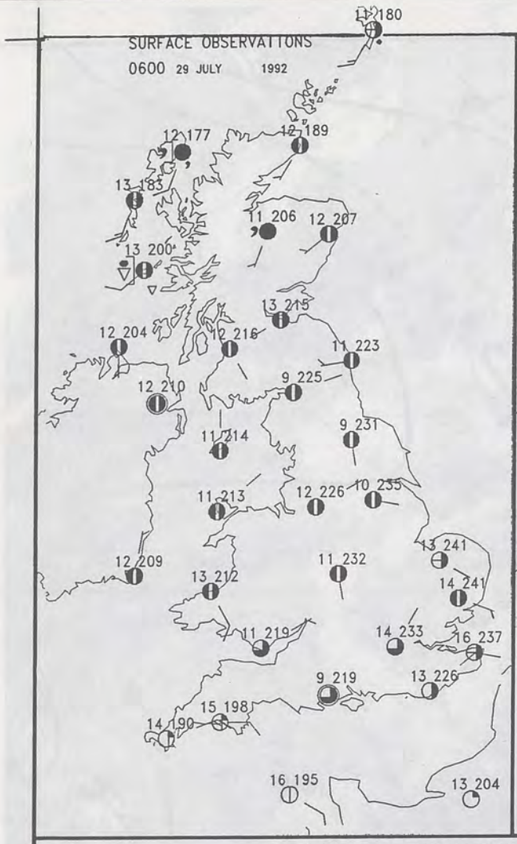

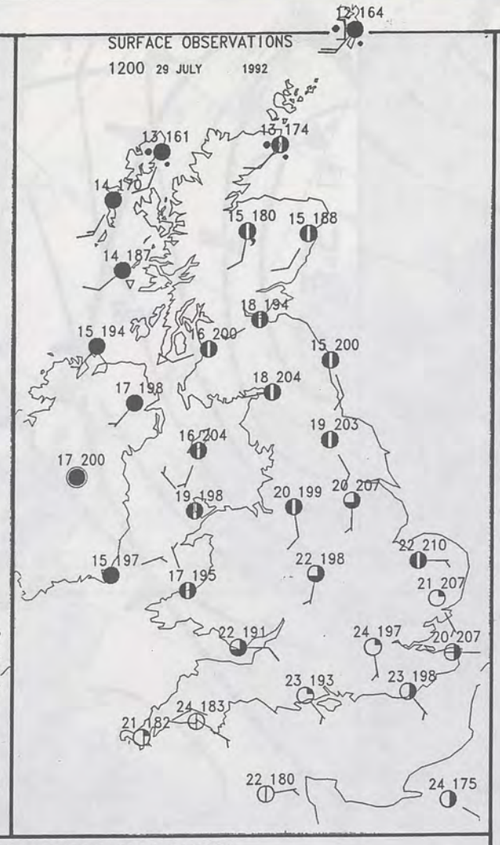

PLOTTED SURFACE OBSERVATIONS

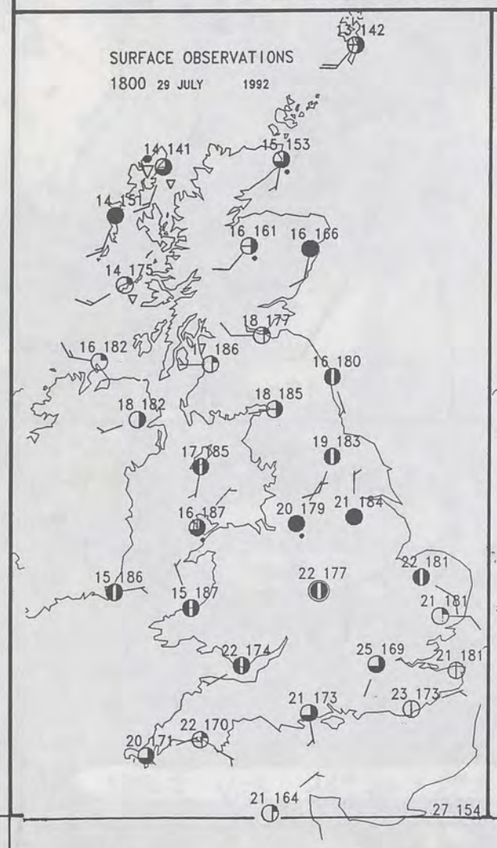

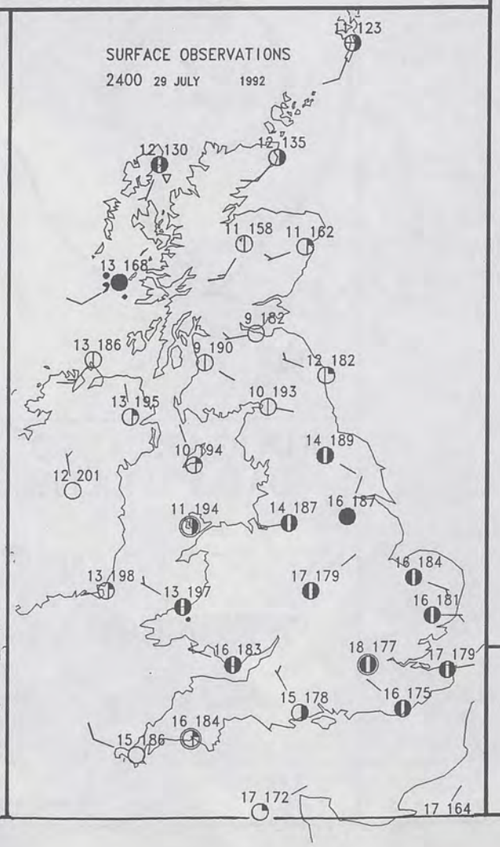

SUMMARY OF UK WEATHER WEDNESDAY 29TH JULY 1992

England and Wales had a dry night with clear periods. A few mist patches formed in southern and eastern parts of England towards dawn. Northern Ireland and Scotland were rather more cloudy but mostly dry, except in the extreme north, where there was a spell of more persistent rain.

On Wednesday most parts had a dry and bright morning with patchy cloud although southern England was quite sunny. The extreme north of Scotland was cloudy with some light rain. During the afternoon, it was dry and bright across the bulk of the United Kingdom with the best of the sunshine in southeastern England. However a few light showers broke out in some northwestern parts of England and Wales.

Temperatures were near normal in most parts of Scotland and Northern Ireland, but it was warm or very warm across most of England and Wales.

London Weather Centre
284-286 High Holborn
London WC1V 7HX
All times are GMT

© Crown Copyright All rights reserved

SIGNIFICANT WEATHER CHARTS

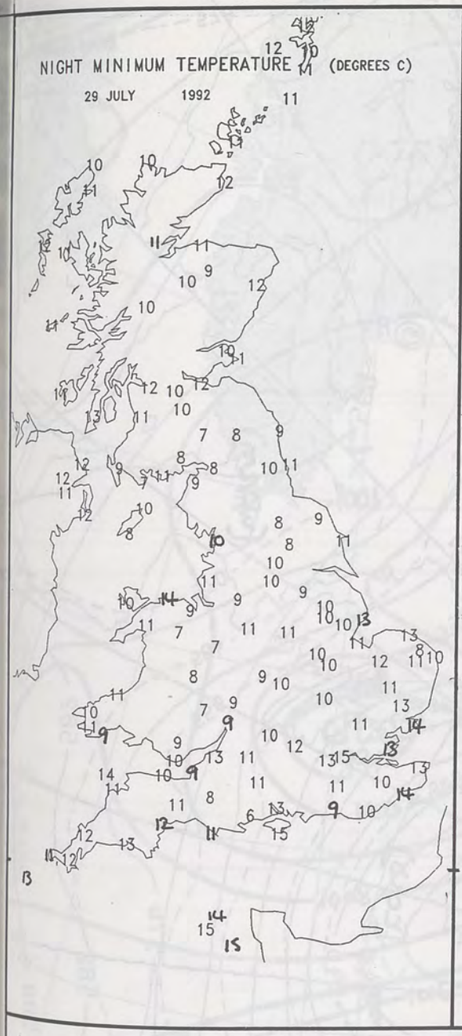

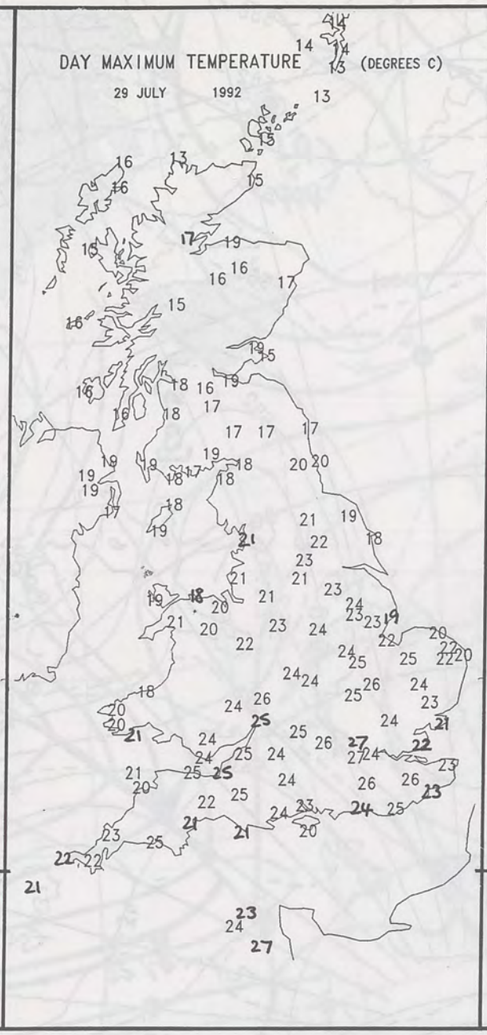

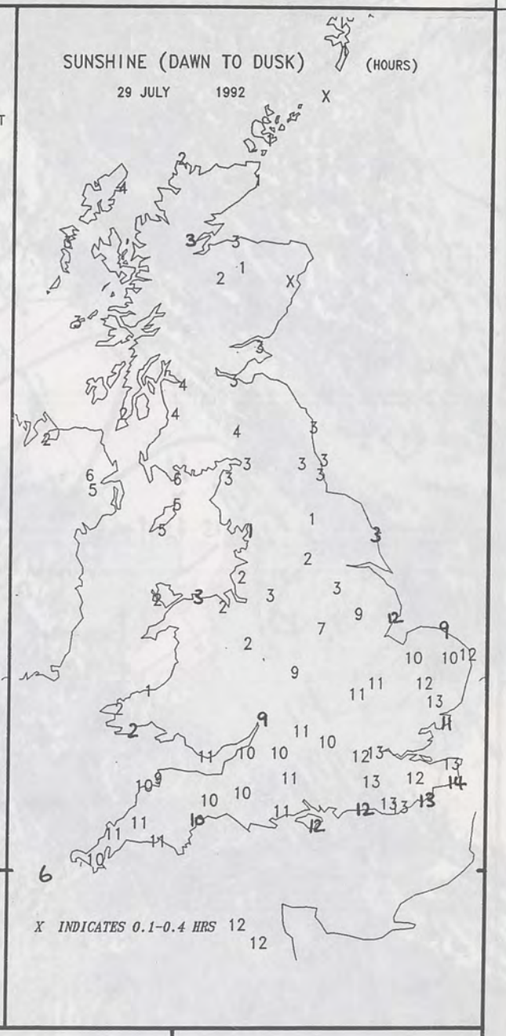

EXTREMES FOR WEDNESDAY 29TH JULY 1992

Highest Maximum	:	27.0C Northolt (Greater London)
Lowest Maximum	:	13.0C Fair Isle (Between Orkney and Shetland)
Lowest Minimum	:	5.2C Shap (Cumbria)
Lowest Grass Minimum	:	0.3C Shap
Most Rain (24 hours from 0900 GMT)	:	15.1mm Kilmory (S.W. Highland)
Most Sun	:	13.7 hours Folkestone (Kent)

DAILY WEATHER SUMMARY

© Crown Copyright
All rights reserved

London Weather Centre 284-286 High Holborn London WC1V 7HX

All times are GMT

Printed in the UK for HMSO. Dd 8146371 C10 3/91 9385 9590

1405Z VIS 29th Oct 1992

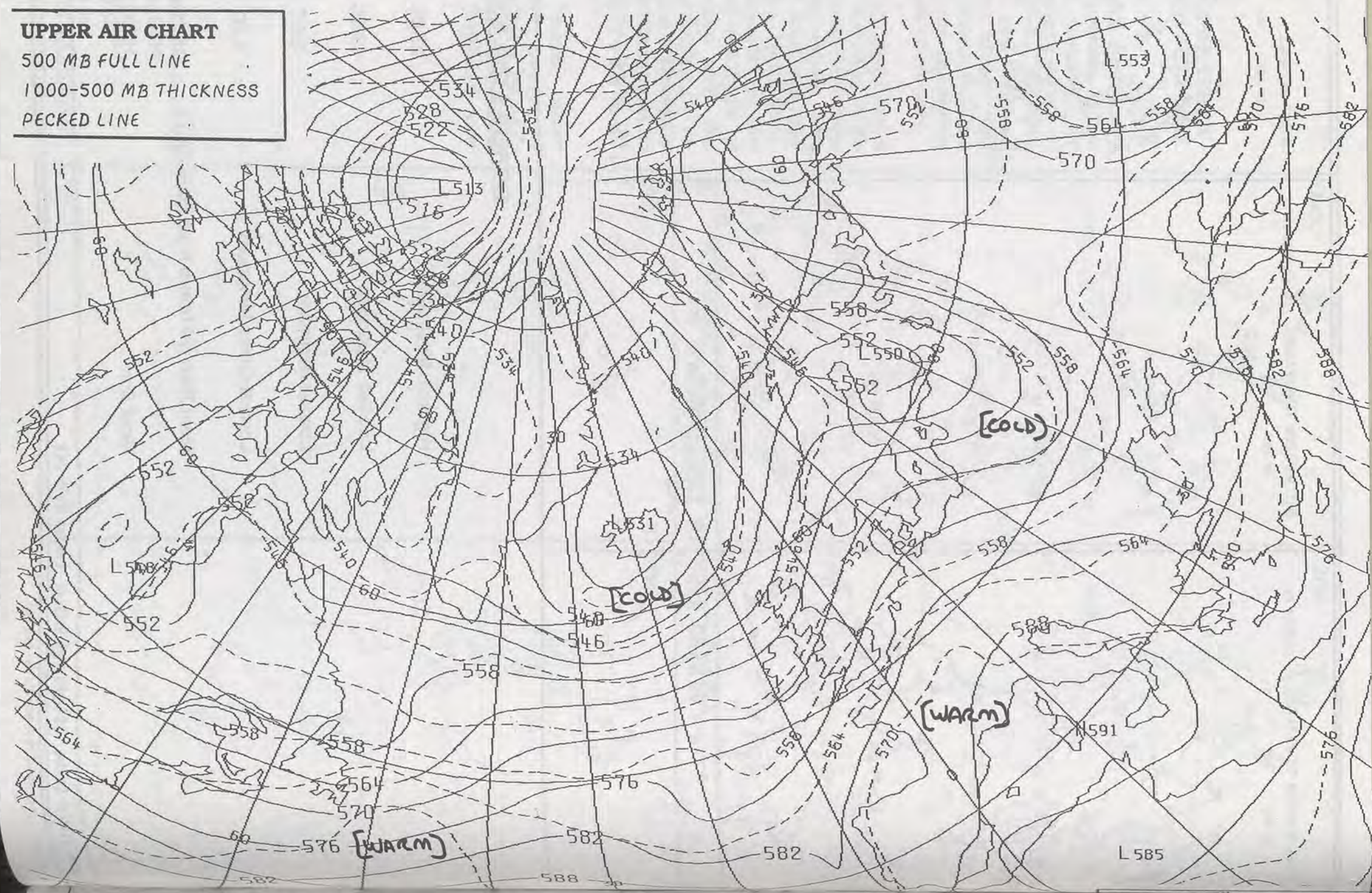
UPPER AIR CHART
500 MB FULL LINE
1000-500 MB THICKNESS
PECKED LINE
L513
L553
L550
L531
L548
L591
L585
[COLD]
[COLD]
[WARM]
[WARM]

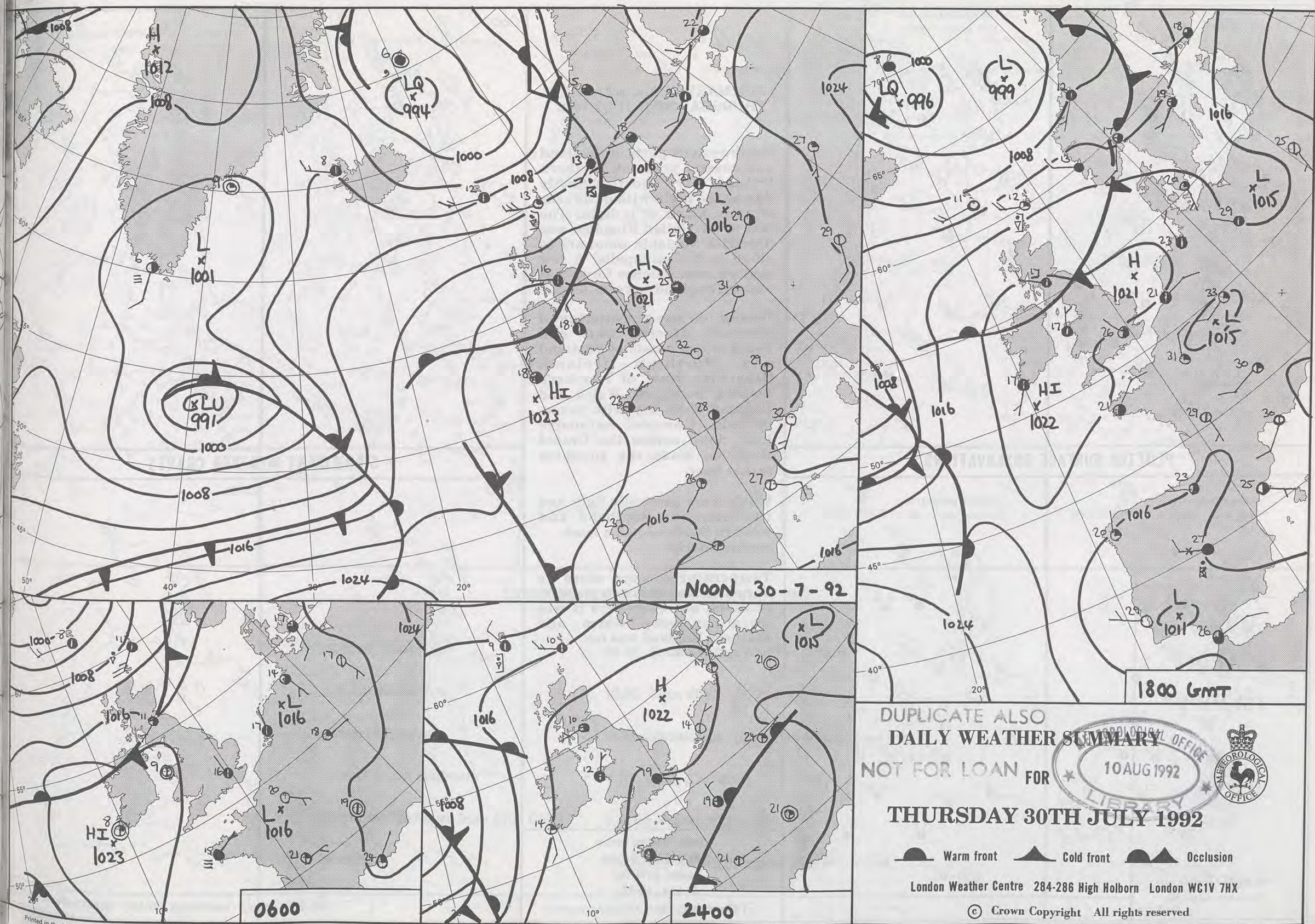

DUPLICATE ALSO

DAILY WEATHER SUMMARY

NOT FOR LOAN FOR

METEOROLOGICAL OFFICE
10 AUG 1992
LIBRARY

THURSDAY 30TH JULY 1992

Warm front Cold front Occlusion

London Weather Centre 284-286 High Holborn London WC1V 7HX

© Crown Copyright All rights reserved

Printed in the UK for HMSO. Dd 8146371 C10 3/91 9385 9590

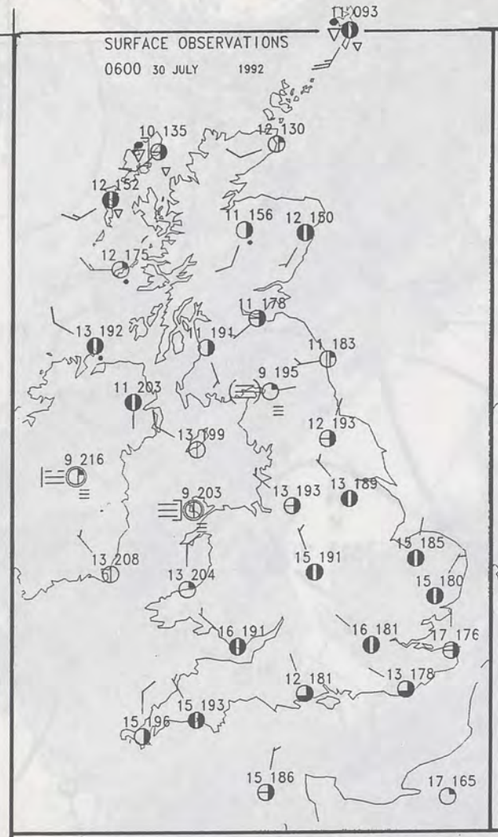

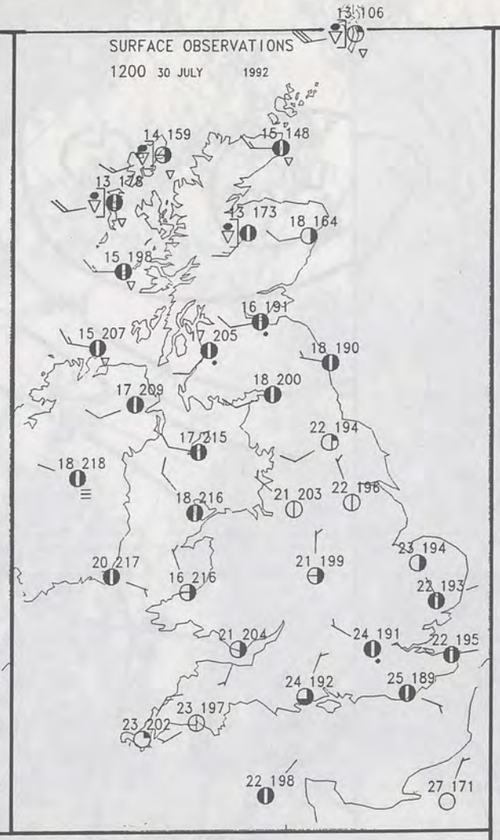

PLOTTED SURFACE OBSERVATIONS

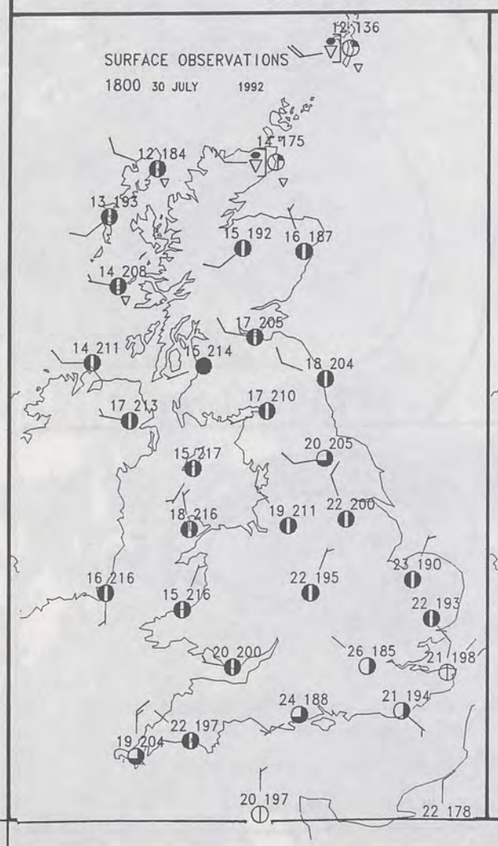

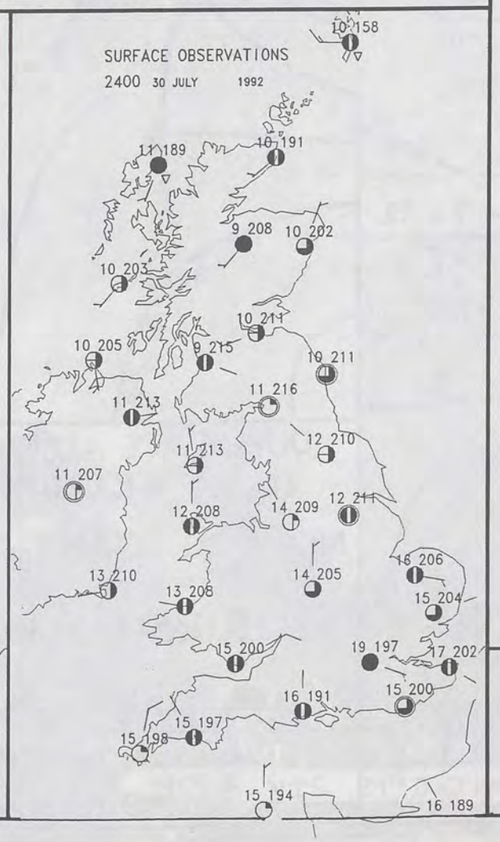

SUMMARY OF UK WEATHER THURSDAY 30TH JULY 1992

Northwestern parts of Scotland and coastal areas of Northern Ireland were mostly cloudy during the night with outbreaks of rain, much of it light. The rest of the United Kingdom was dry with variable amounts of cloud and clear spells. A few shallow mist patches formed in eastern England towards dawn.

During the day a scattering of showers affected west and north facing coasts of Scotland and Northern Ireland. Otherwise most of Northern Ireland, Scotland, Wales and England were dry with sunny periods. However extensive high cloud across the United Kingdom made the sunshine rather hazy.

Winds were generally light and variable, but northern and western Scotland had a fresh southwesterly.

Temperatures were close to normal across northern parts of Scotland but elsewhere it was warm or very warm and southern England was hot.

London Weather Centre
284-286 High Holborn
London WC1V 7HX
All times are GMT

© Crown Copyright All rights reserved

SIGNIFICANT WEATHER CHARTS

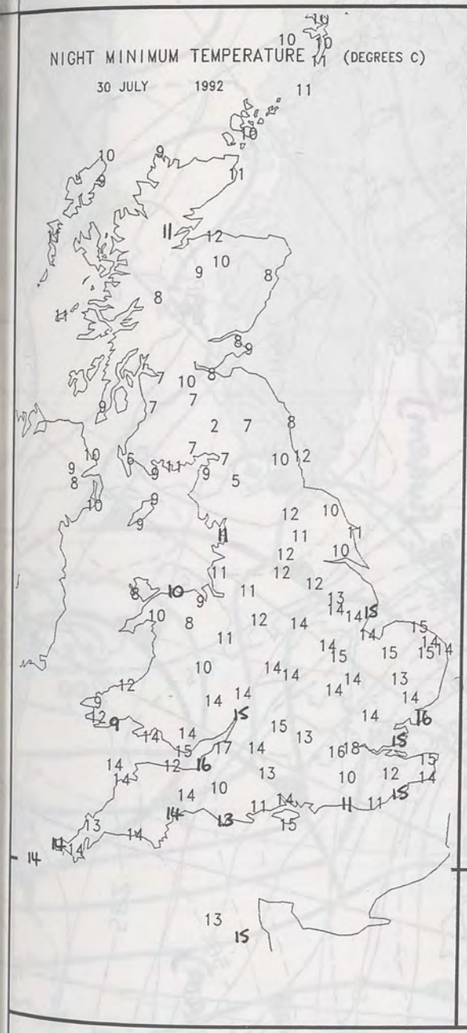

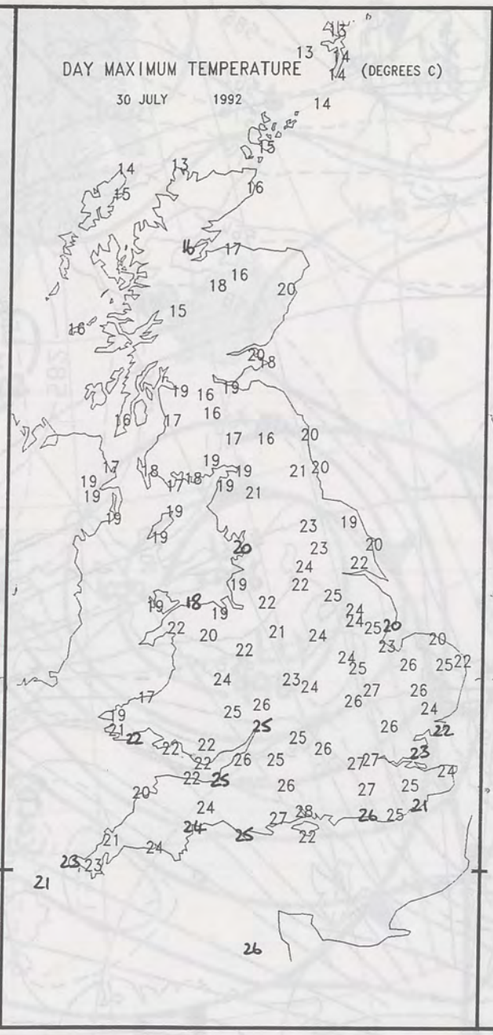

EXTREMES FOR THURSDAY 30TH JULY 1992

Highest Maximum	:	28.1C Southampton Weather Centre
Lowest Maximum	:	12.6C Cape Wrath (N.Scotland)
Lowest Minimum	:	2.3C Eskdalemuir (Dumfries & Galloway)
Lowest Grass Minimum	:	-1.3C Shap (Cumbria)
Most Rain (24 hours from 0900 GMT)	:	2.3mm Foula (Off Shetland)
Most Sun	:	13.4 hours Jersey (Channel Isles)

DAILY WEATHER SUMMARY

© Crown Copyright
All rights reserved

London Weather Centre 284-286 High Holborn London WC1V 7HX

All times are GMT

Printed in the UK for HMSO. Dd 8146371 C10 3/91 9385 9590

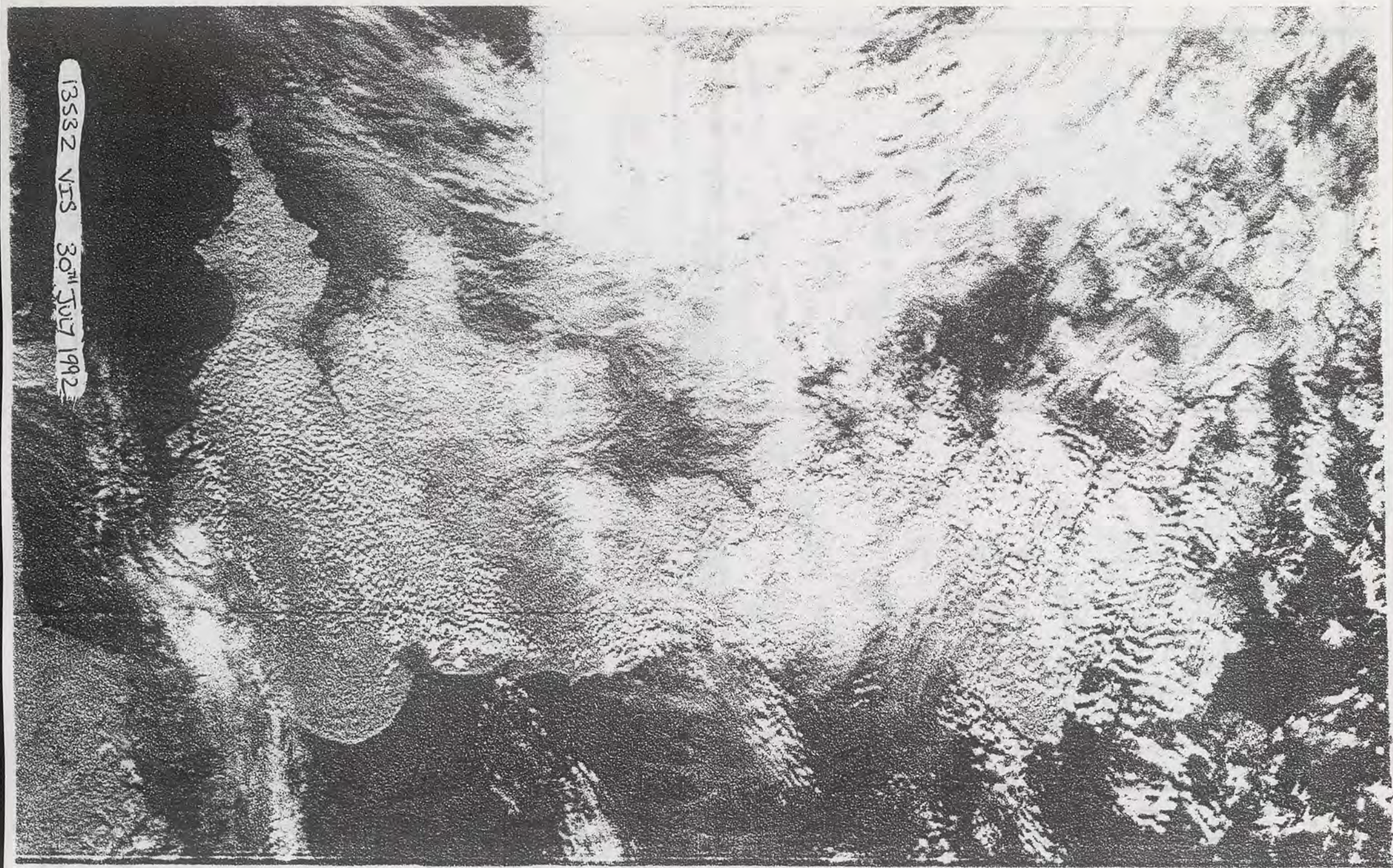
13532 VIS 30TH JULY 1992

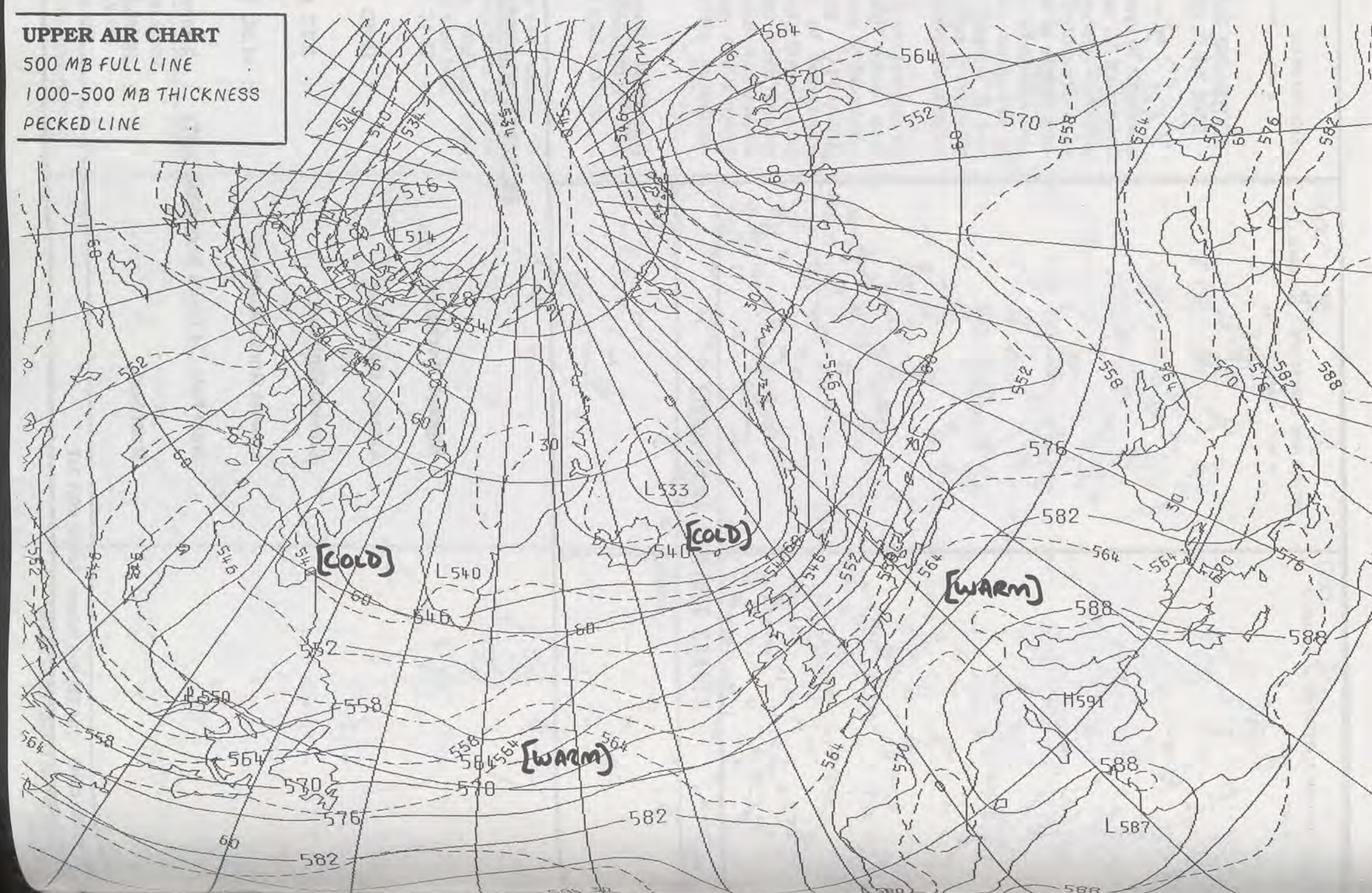
UPPER AIR CHART
500 MB FULL LINE
1000-500 MB THICKNESS
PECKED LINE
[COLD]
[COLD]
[WARM]
[WARM]
L514
L533
L540
H591
L587

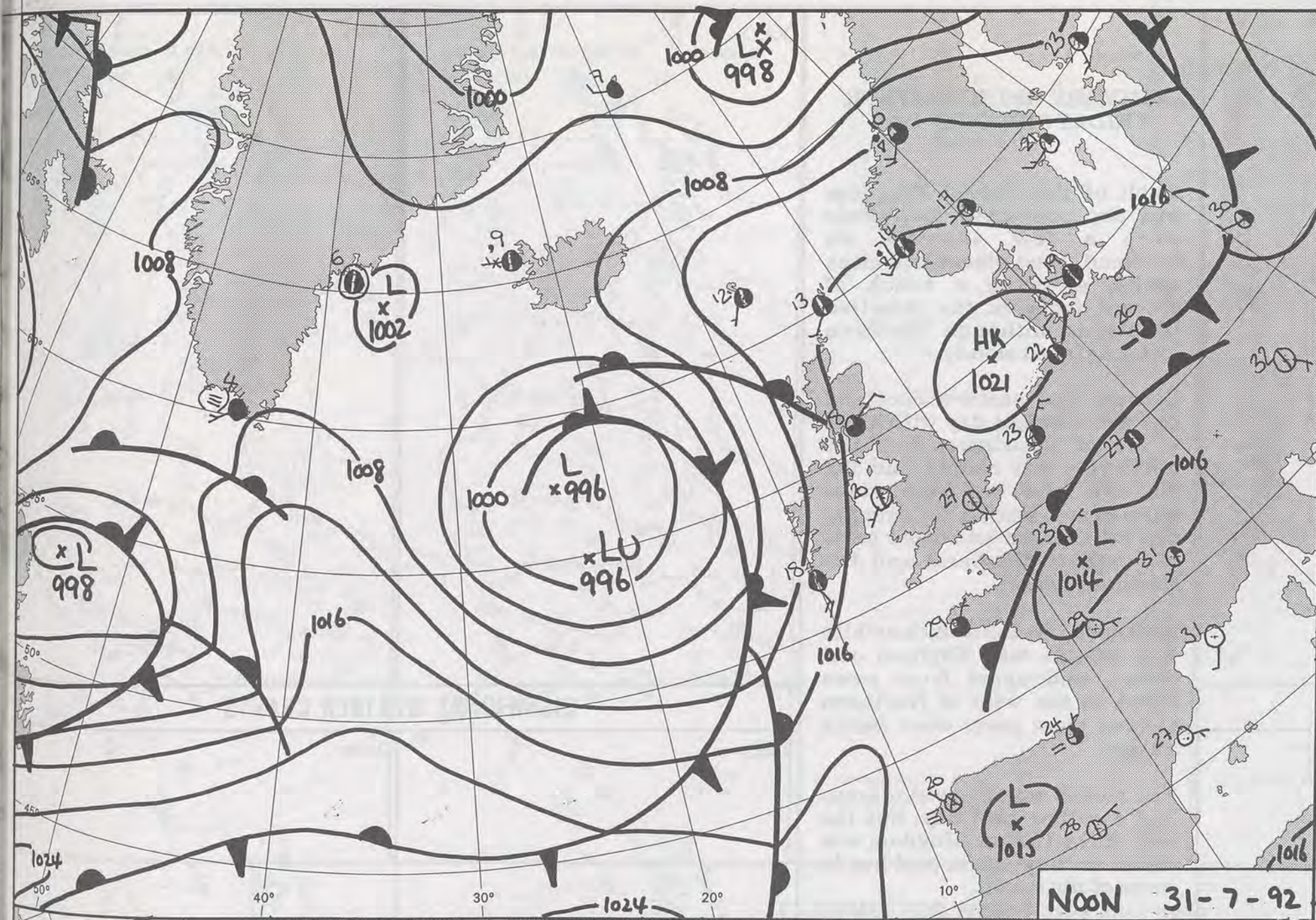

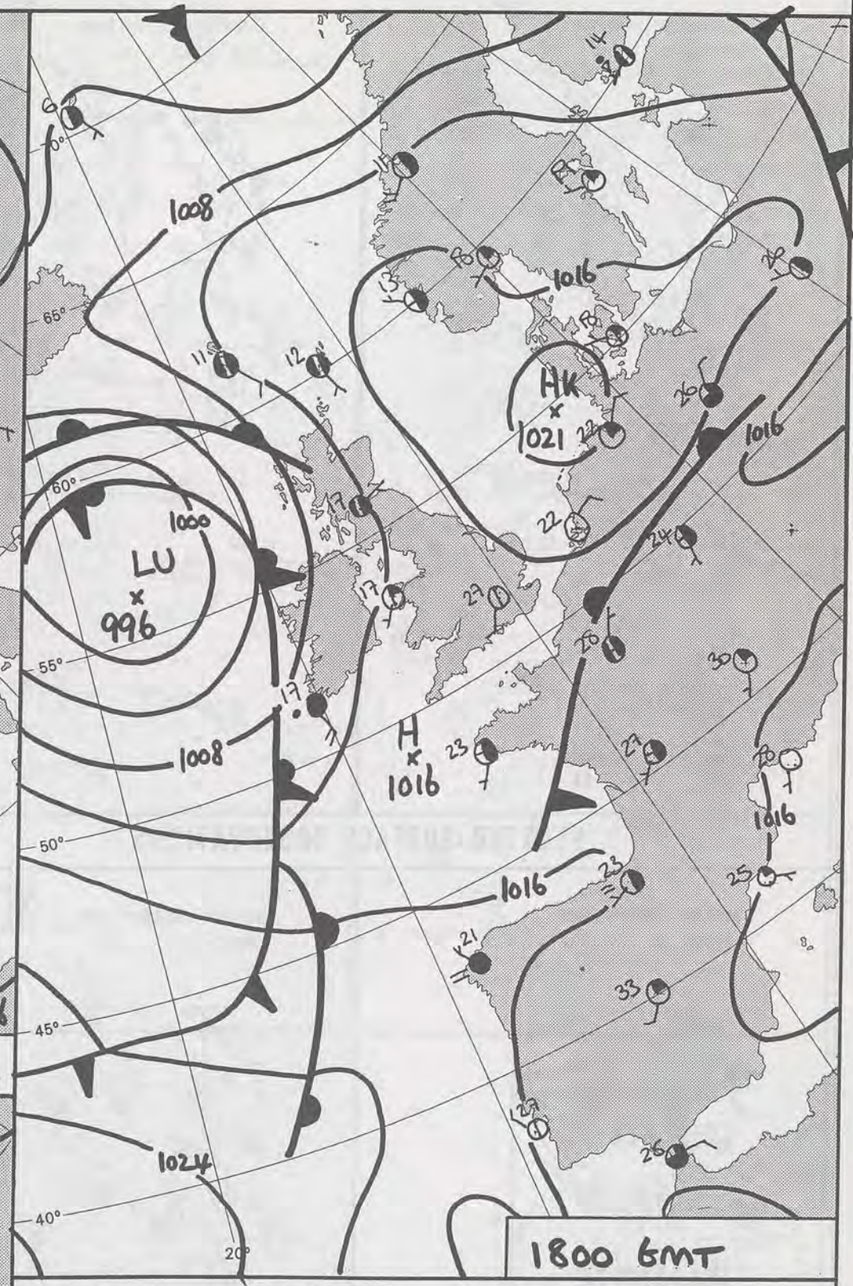

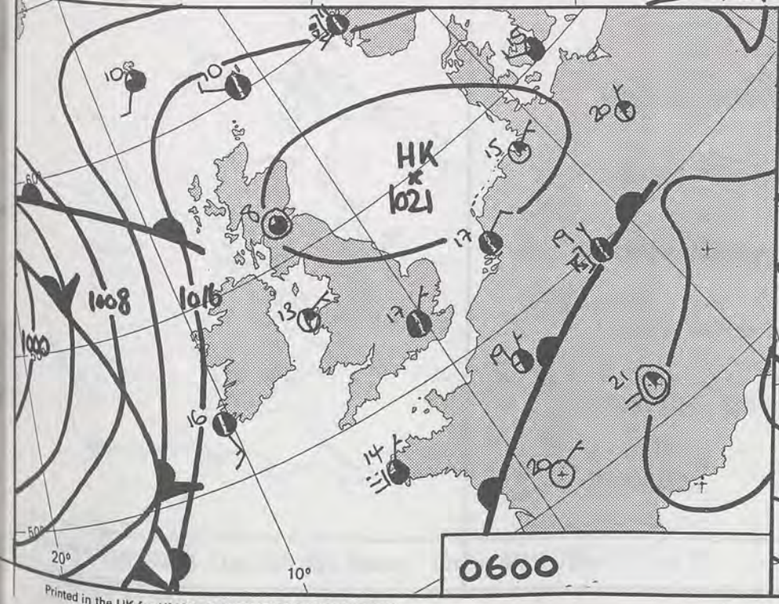

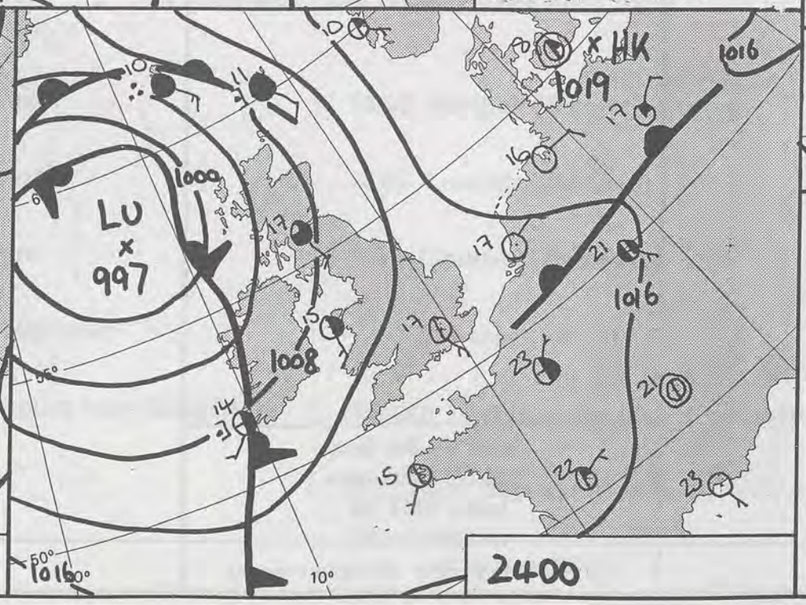

DUPLICATE ALSO
NOT FOR LOAN

DAILY WEATHER SUMMARY

FOR

FRIDAY 31ST JULY 1992

METEOROLOGICAL OFFICE LIBRARY 10 AUG 1992

Warm front Cold front Occlusion

London Weather Centre 284-286 High Holborn London WC1V 7HX

© Crown Copyright All rights reserved

Printed in the UK for HMSO. Dd 8146371 C10 3/91 9385 9590

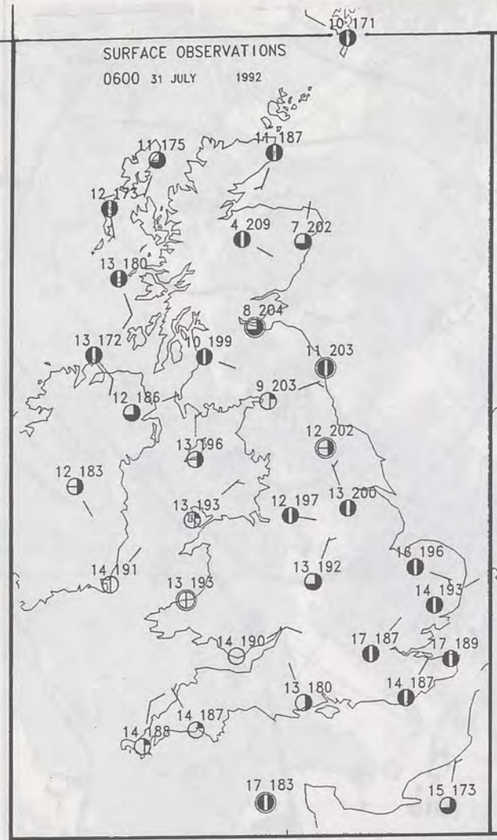

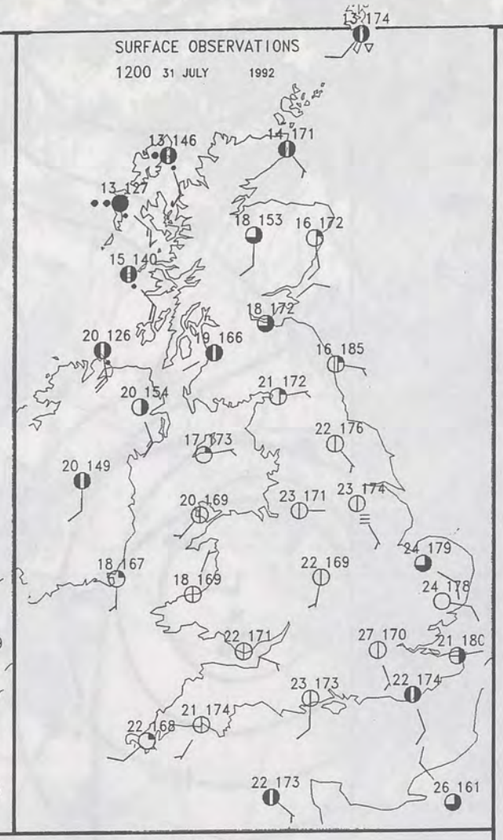

PLOTTED SURFACE OBSERVATIONS

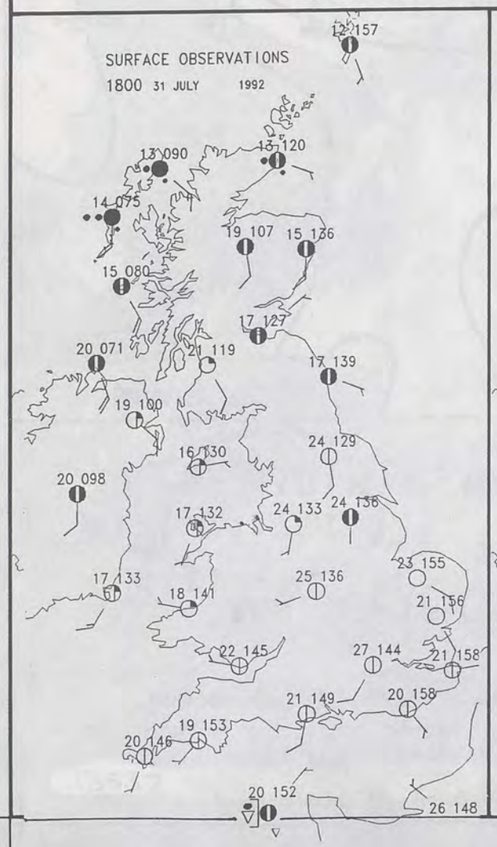

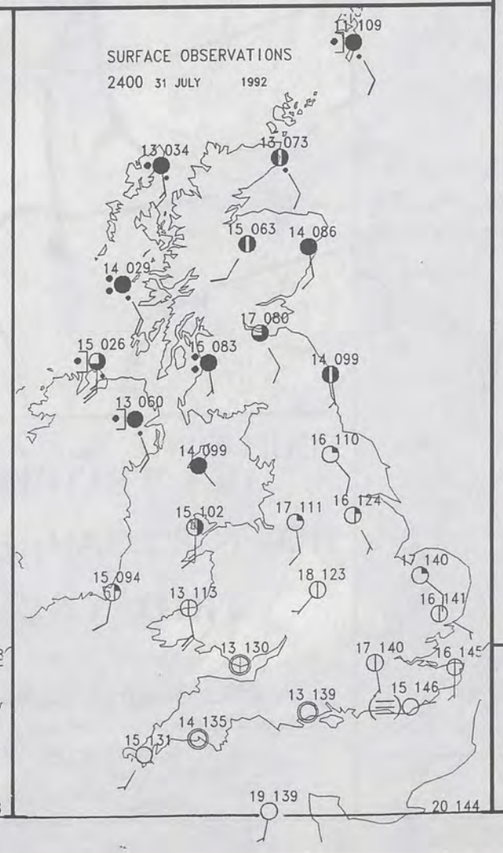

SUMMARY OF UK WEATHER FRIDAY 31ST JULY 1992

Much of the United Kingdom was dry overnight, but there were a few showers on Shetland. Most places had clear spells, allowing a touch of ground frost in the Scottish Highlands, although Northern Ireland stayed cloudy.

Central and eastern Scotland had a dry, bright day with quite a lot of sunshine, but the northwest was cloudy and the Western Isles had rain, some quite heavy. During the evening this rain spread into other parts of northern Scotland and the Northern Isles.

Northern Ireland meanwhile was dry, as was England and Wales, and apart from some cloud in the west of Northern Ireland most parts were sunny all day.

The cloudy northwestern areas had a rather cool day, but the rest of the United Kingdom was warm or very warm and hot in parts of the South.

London Weather Centre
284-286 High Holborn
London WC1V 7HX
All times are GMT

© Crown Copyright All rights reserved

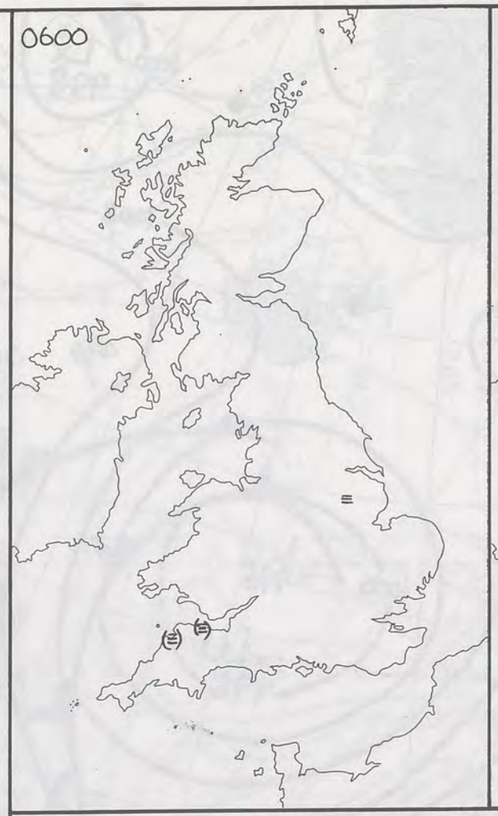

SIGNIFICANT WEATHER CHARTS

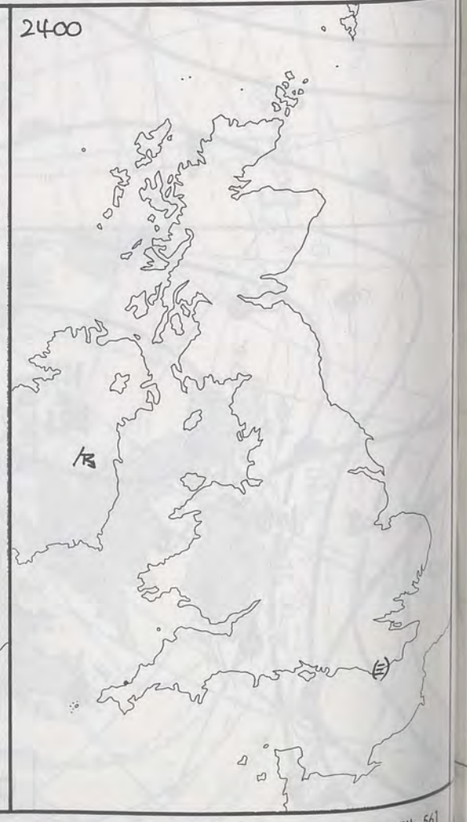

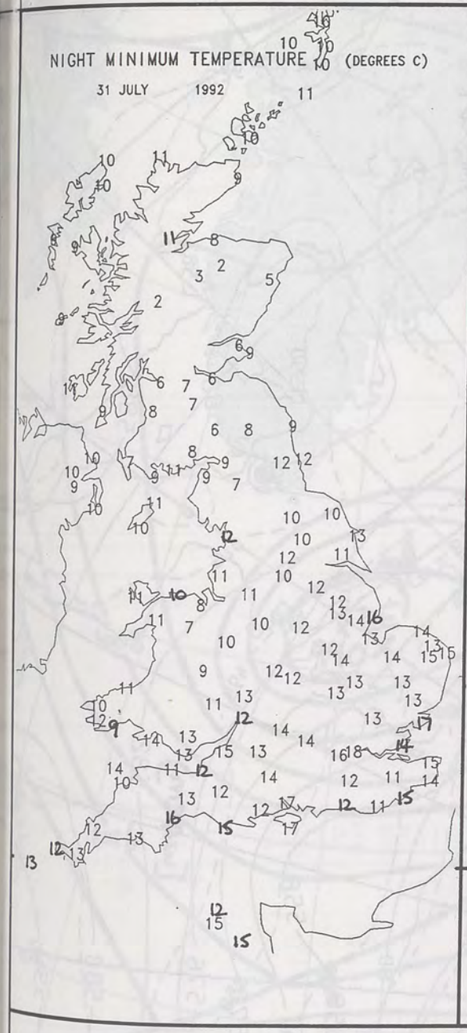

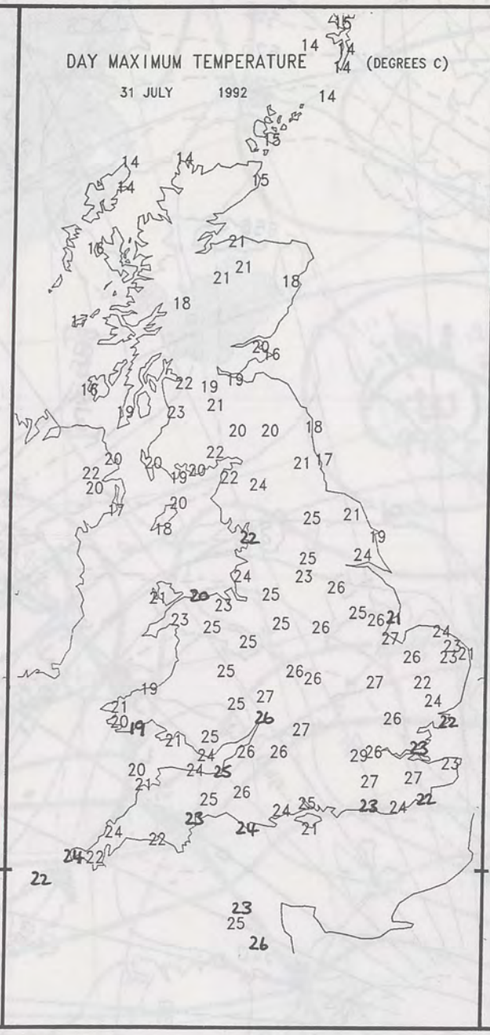

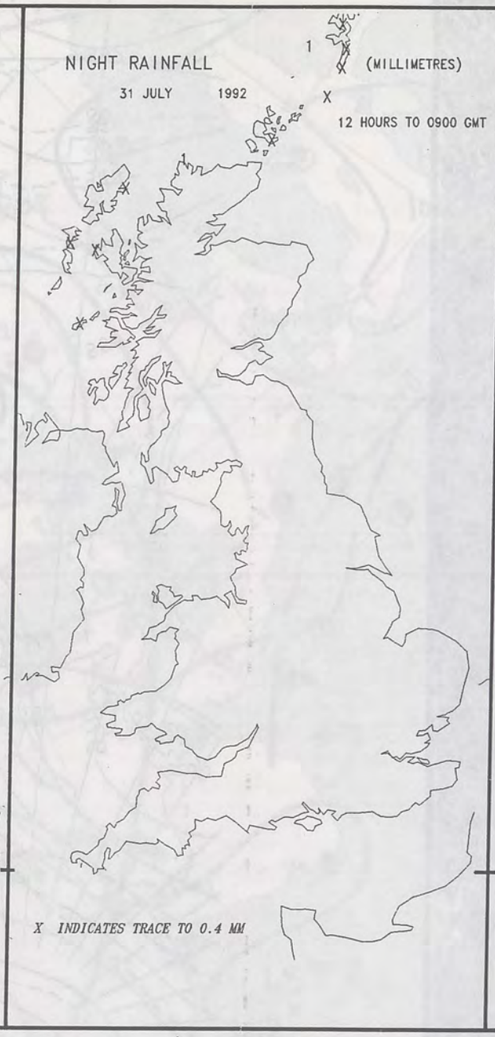

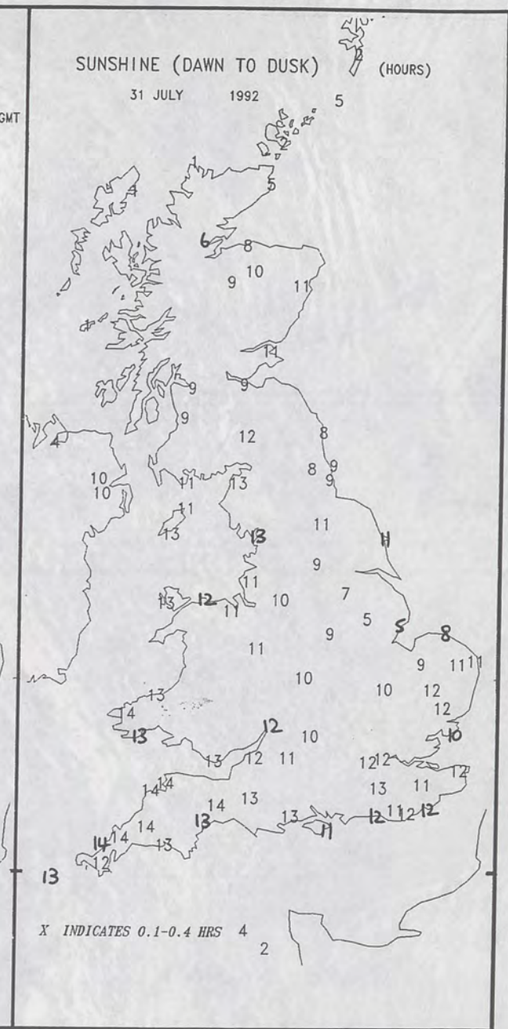

EXTREMES FOR FRIDAY 31ST JULY 1992

Highest Maximum	:	28.9C Northolt (Greater London)
Lowest Maximum	:	13.5C Lerwick (Shetland)
Lowest Minimum	:	1.5C Glenlivet (Grampian)
Lowest Grass Minimum	:	-1.7C Aviemore (Highland)
Most Rain (24 hours from 0900 GMT)	:	20.2mm Lochboisdale (Outer Hebrides)
Most Sun	:	14.1 hours Bastreet (Cornwall)

DAILY WEATHER SUMMARY

© Crown Copyright
All rights reserved

London Weather Centre 284-286 High Holborn London WC1V 7HX

All times are GMT

Printed in the UK for HMSO. Dd 8146371 C10 3/91 9385 9590

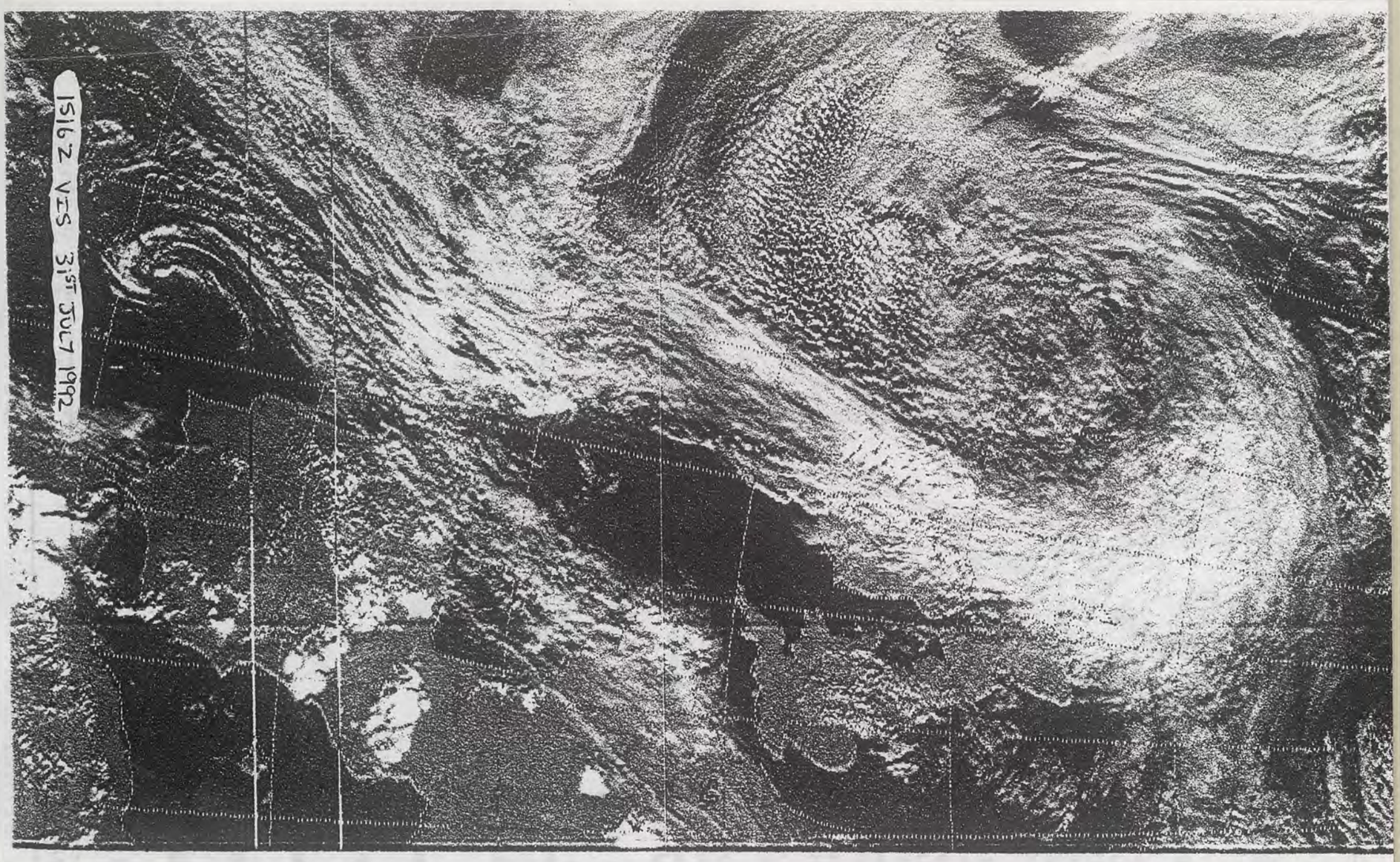
1516Z VIS 31st JUL 1992

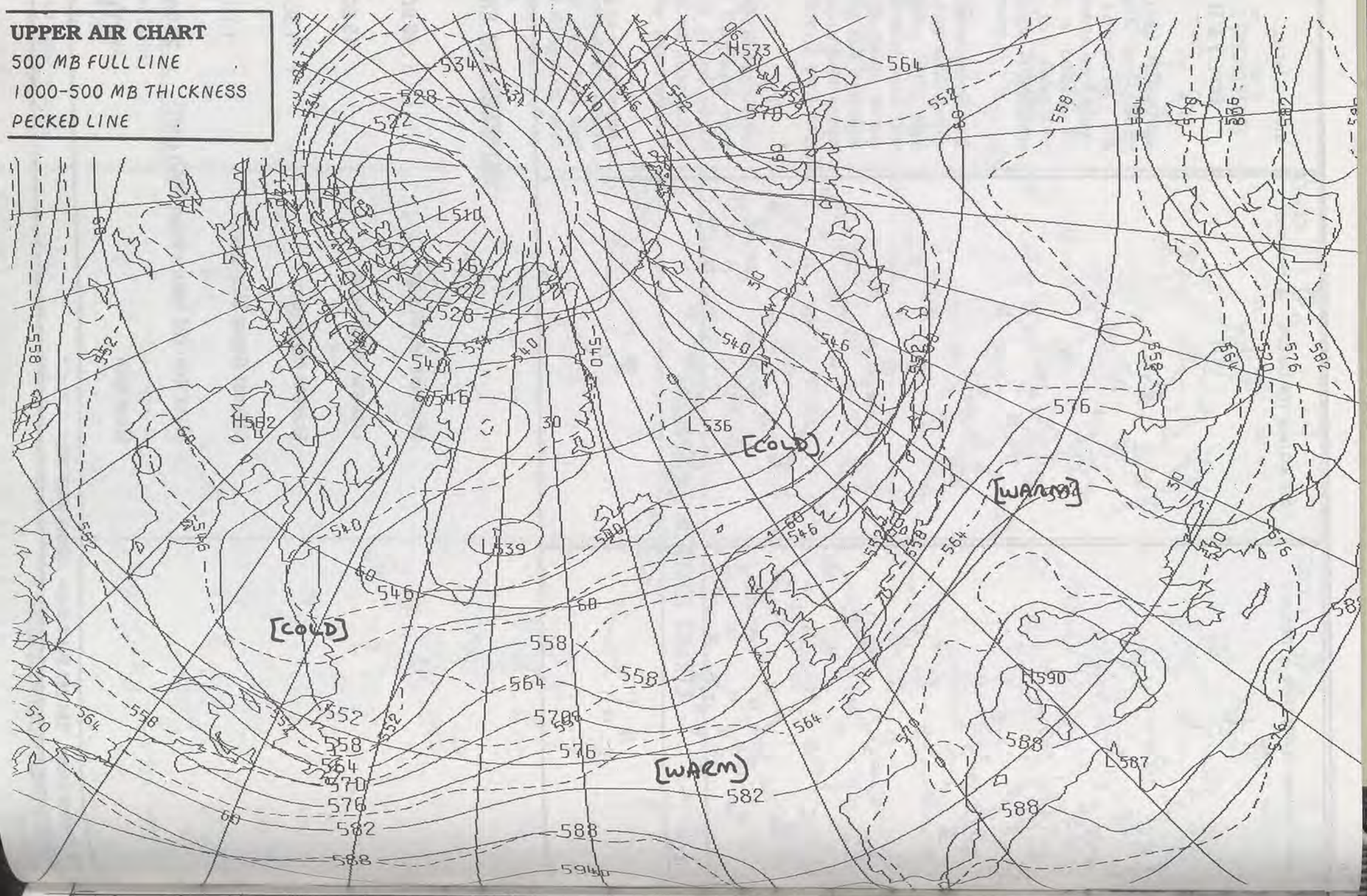
UPPER AIR CHART
500 MB FULL LINE
1000-500 MB THICKNESS
PECKED LINE
H573
L510
H582
L536
L539
L590
L587
[COLD]
[COLD]
[WARM]
[WARM]